


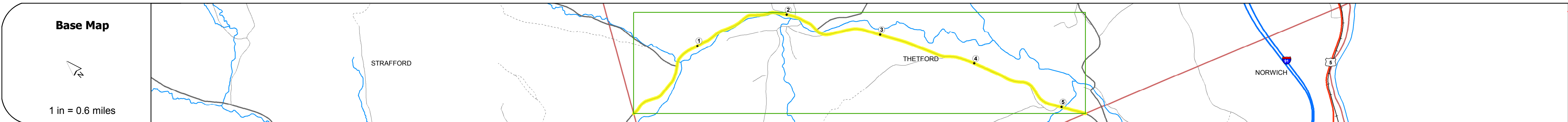
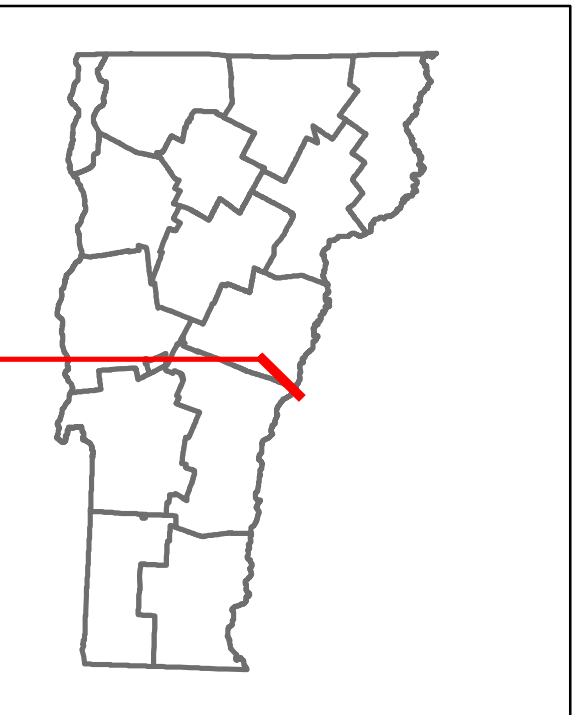


Route Log and Progress Chart

DRAFT

Please Note: Errors and Omissions May Exist.
Contact the VTrans Mapping Section with questions or concerns.

DISTRICT	TOWN	ROUTE
4	THETFORD	Maj-0177



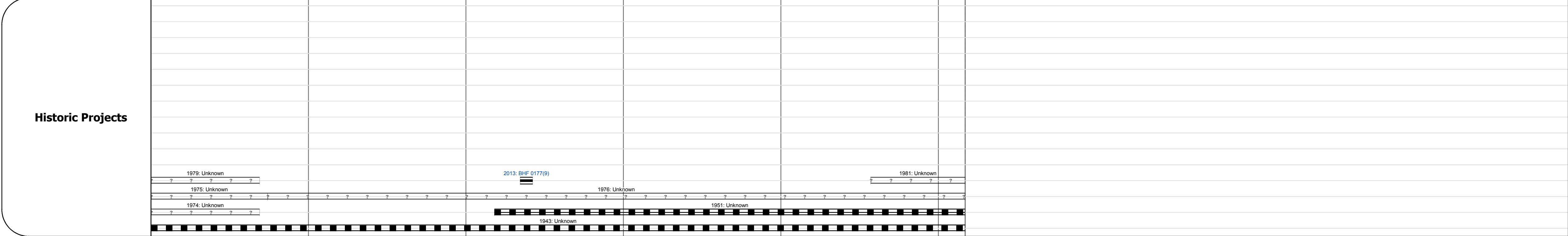
STRUCTURE DESCRIPTIONS

Bridge 8:
Stringer/multi-beam or girder - 1946
Structure No: 200177000809112
Length: 225'
Width: 25.1'
Facility Carried: TR 01 FAS 177
Bridge Type: 3 SP CONT WELD GIRD
Features Intersected: W BR, OMPOMPANOOSUC RIV.
Maintenance/Ownership: Town

Road Widths	Travellane	Roadway	Lane Count	Base	Subbase
			22		
			22		
			2		

Curves	8 8.8
--------	-------

Grades	
--------	--



Maintenance Garage	
--------------------	--

Speed Zone	
------------	--

Functional Class	5
------------------	---

National Highway System	
-------------------------	--

Limited Access Highway	
------------------------	--

Traffic Counters	N358	N357
------------------	------	------

Customer Service Level	
------------------------	--

AADT Counts	2016: 1000	2015: 1000	2014: 950	2013: 940	2012: 940
-------------	------------	------------	-----------	-----------	-----------

Crash Locations	2016: 1	2015: 1	2014: 1	2013: 0	2012: 0
-----------------	---------	---------	---------	---------	---------

Historic Projects Unknown, Bituminous Concrete, Retreatment, Resurface, Bituminous Mix, Skinny Mix, Bituminous Seal, Surface Treated Gravel, Plant Mix, Reclaimed Base and Bituminous Concrete, Concrete, Gravel	Functional Class 1- Interstate System, 2- Other Freeways and Expressways, 3- Principal Arterial, 4- Minor Arterial, 5- Major Collector, 6- Minor Collector	Curves Left, Right, Grades: grade up, grade down	Road Widths (ft), Traffic Counters (counter ID), AADT (count)	Crash Locations Fatal, Injury, Property Damage Only, Unknown Crash Type, High Crash Locations (HCL's)	Mileage by Functional Class By Sheet 0177 5 - Major collector 5.170	Mileage by Town By Sheet THETFORD - S01770911 5.17 of 5.17
Speed Zones 25, 30, 35, 40, 45, 50, 55, 60, 65				Page Total Mileage: 5.170 mi		

DISTRICT	TOWN	Date: 10/16/17	ROUTE
4	THETFORD	1 of 1 TWN mileage: 0.0 to 5.17	Maj-0177 ETE mileage: 13.72 to 18.89