

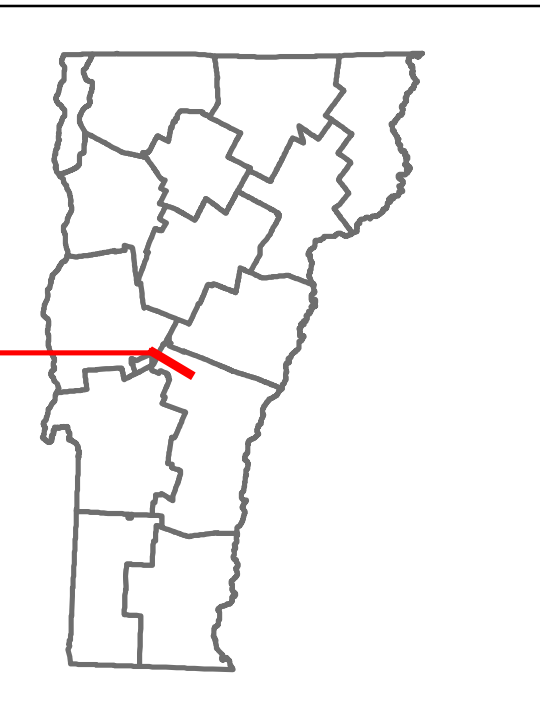


Route Log and Progress Chart


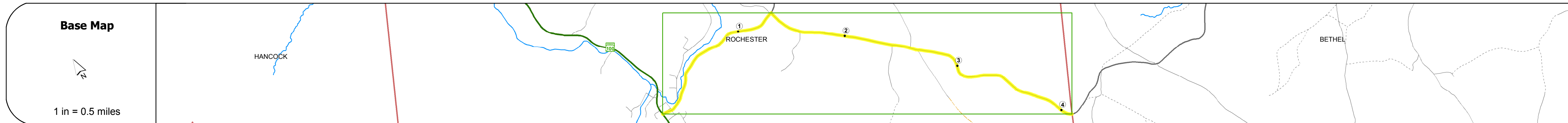
DRAFT

Please Note: Errors and Omissions May Exist.
Contact the VTrans Mapping Section with questions or concerns.

DISTRICT	TOWN	ROUTE
4	ROCHESTER	Maj-0176



Maj-0176



	0	1	2	3	4
Road Widths					
Travellane					
Roadway					
Lane Count					
Base					
Subbase					
Curves					12.3
Grades					
Historic Projects					
Maintenance Garage					
Speed Zone					
Functional Class			5		
National Highway System					
Limited Access Highway					
Traffic Counters		Y300			
Customer Service Level					
AADT Counts	2016: 1400	2015: 1400	2014: 1300	2013: 1300	2012: 1200
Crash Locations					

STRUCTURE DESCRIPTIONS	

Historic Projects Unknown, Bituminous Concrete, Retreatment, Resurface, Bituminous Mix, Skinny Mix, Bituminous Seal, Surface Treated Gravel, Plant Mix, Reclaimed Base and Bituminous Concrete, Concrete, Gravel	Functional Class 1- Interstate System, 2- Other Freeways and Expressways, 3- Principal Arterial, 4- Minor Arterial, 5- Major Collector, 6- Minor Collector	Curves Left (segreg), Right, Grades: grade up, grade down	Road Widths Traffic Counters (counter ID), AADT (count)	Crash Locations Fatal, Injury, Property Damage Only, Unknown Crash Type, High Crash Locations (HCL's)	Mileage by Functional Class By Sheet 0176 5 - Major collector 4.100	Mileage by Town By Sheet ROCHESTER - S01761415 4.1 of 4.1	DISTRICT 4	TOWN ROCHESTER	Date: 10/16/17	ROUTE Maj-0176 ETE mileage: 0.0 to 4.1
					Page Total Mileage: 4.100 mi					