

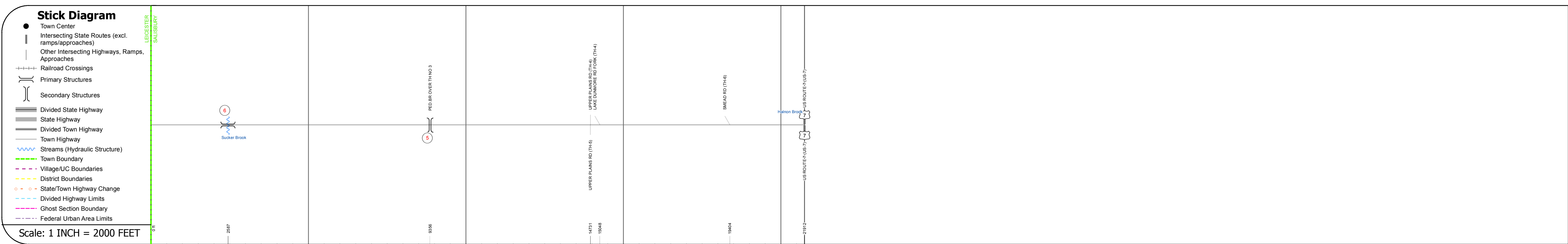
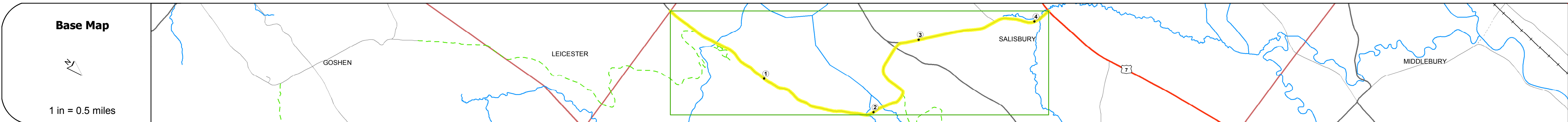
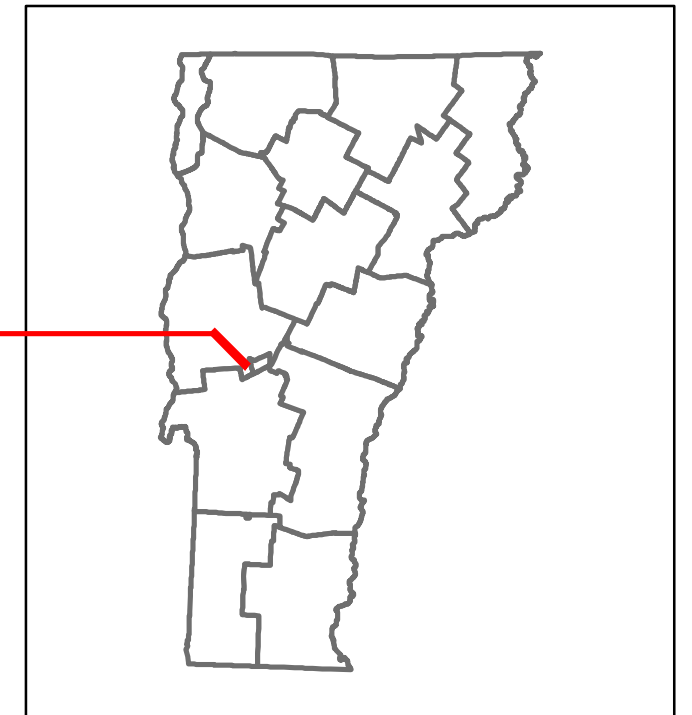


# Route Log and Progress Chart

**DRAFT**

Please Note: Errors and Omissions May Exist.  
Contact the VTrans Mapping Section with questions or concerns.

DISTRICT	TOWN	ROUTE
5	SALISBURY	Maj-0175



### STRUCTURE DESCRIPTIONS

**Bridge 6:**  
Slab - 1945  
Structure No. 200175000601172  
Length: 37'  
Width: 20.0'  
Facility Carried: TR 03 FAS 175  
Bridge Type: 2 SPAN CONCRETE SLAB  
Features Intersected: SUCKER BROOK  
Surface: Bituminous  
Maintenance/Ownership: Town

**Bridge 5:**  
Stringer/multi-beam or girder - 1993  
Structure No. 200175000501172  
Length: 84'  
Height: 0.0'  
Weight Limit: 0  
Facility Carried: PEDESTRIAN  
Bridge Type: TIMBER PEDESTRIAN BR  
Features Intersected: PED BR OVER TH NO 3

<b>Road Widths</b>	Travellane	22
Roadway		22
Lane Count		2
Base		
Subbase		
<b>Curves</b>		
<b>Grades</b>		
<b>Historic Projects</b>		
<b>Maintenance Garage</b>		
<b>Speed Zone</b>		
<b>Functional Class</b>	5	
<b>National Highway System</b>		
<b>Limited Access Highway</b>		
<b>Traffic Counters</b>		A374
<b>Customer Service Level</b>		
<b>ADT Counts</b>	2016	730
	2015	720
	2014	690
	2013	690
	2012	690
<b>Crash Locations</b>	2016	
	2015	
	2014	
	2013	
	2012	

<b>Historic Projects</b> Unknown, Bituminous Concrete, Surface Treated, Retreatment, Bituminous Macadam, Gravel, Resurface, Cold Plane and Plant Mix, Bituminous Concrete, Reclaimed Base and Bituminous Concrete, Skinny Mix, Concrete, Bituminous Seal, Gravel.	<b>Functional Class</b> 1 - Interstate System, 2 - Other Freeways and Expressways, 3 - Principal Arterial, 4 - Minor Arterial, 5 - Major Collector, 6 - Minor Collector.	<b>Curves</b> Left (degrees), Right (degrees).	<b>Road Widths</b> (ft)	<b>Crash Locations</b> Fatal, Injury, Property Damage Only, Unknown Crash Type.	<b>Mileage by Functional Class By Sheet</b> 0175 5 - Major collector 4.150	<b>Mileage by Town By Sheet</b> SALISBURY - S01750117 4.15 of 4.15	<b>DISTRICT</b> 5	<b>TOWN</b> SALISBURY	<b>Date:</b> 10/16/17	<b>ROUTE</b> Maj-0175
<b>Speed Zones</b> 25, 30, 35, 40, 45, 50, 55, 60, 65					<b>High Crash Locations (HCL's)</b> HCL No. 201 - 300, 301 - 400, 401 - 800		<b>Customer Service Level</b>		<b>1 of 1</b> TWN mileage: 0.0 to 4.15	<b>ETE mileage:</b> 5.16 to 9.31
<b>Indicated plans available - http://vtransmap01.aot.state.vt.us/rp/cpr/D/webstore/</b>					<b>Page Total Mileage: 4.150 mi</b>		<b>Page Total Mileage: 4.15 mi</b>		<b>For More Information Contact - Vermont Agency of Transportation, Policy, Planning and Intermodal Development Division - Mapping Section, 1 National Life Drive, Montpelier, VT 05633-5001 Telephone: 802-828-2600.</b>	