

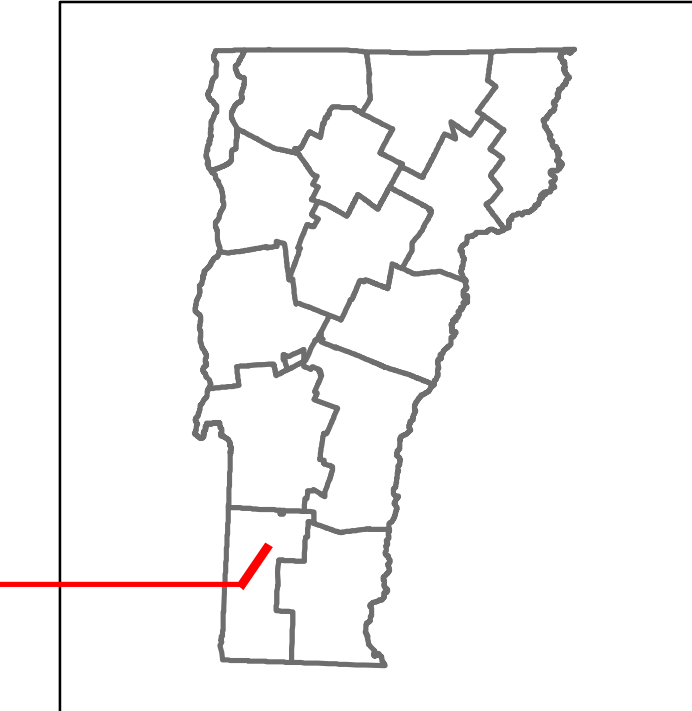


Route Log and Progress Chart

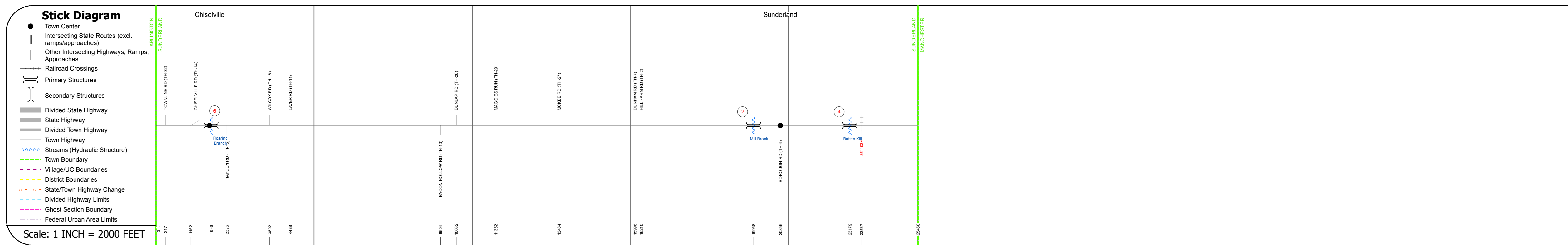
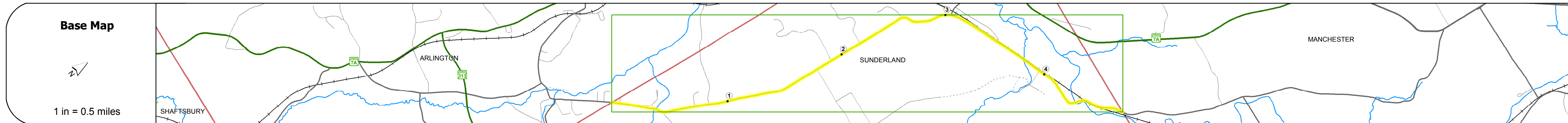
DRAFT

Please Note: Errors and Omissions May Exist.
Contact the VTrans Mapping Section with questions or concerns.

DISTRICT	TOWN	ROUTE
1	SUNDERLAND	Maj-0171



Maj-0171



Station	0	1	2	3	4
Road Widths					
Travellane					
Roadway					
Lane Count					
Base					
Subbase					
Curves					24
Grades					17.7
Historic Projects					1998: TH2 9003, 1985: BH2 1441(2)
Maintenance Garage					
Speed Zone					
Functional Class					5
National Highway System					
Limited Access Highway					
Traffic Counters					B329, B328
Customer Service Level					
AADT Counts					2016: 880, 2015: 860, 2014: 820, 2013: 910, 2012: 1000
Crash Locations					2016, 2015, 2014, 2013, 2012

STRUCTURE DESCRIPTIONS

Bridge 6:
Stringer/multi-beam or girder - 1870
Structure No: 200171000602152
Length: 132'
Height: 9.06'
Width: 11.4'
Weight Limit: 12
Facility Carried: TR 02 FAS 171
Bridge Type: 2-SP STL BM/TLCOV BR
Features Intersected: ROARING BRANCH 1
Covered: ROARING BRANCH
Maintenance/Ownership: Town

Bridge 2:
Slab - 1948
Structure No: 200171000202152
Length: 43'
Width: 26.8'
Facility Carried: TR 01 FAS 171
Bridge Type: PRESTRESS CONC SLAB
Features Intersected: MILL BROOK
Surface: Bituminous
Maintenance/Ownership: Town

Bridge 4:
Stringer/multi-beam or girder - 1936
Structure No: 200171000402152
Length: 158'
Width: 26.7'
Facility Carried: TR 01 FAS 171
Bridge Type: 2-SPAN CONT STL BM
Features Intersected: BATTEN KILL RIVER
Surface: Bituminous
Maintenance/Ownership: Town

Historic Projects Unknown, Bituminous Concrete, Retreatment, Resurface, Bituminous Mix, Skiny Mix, Bituminous Seal, Surface Treated Gravel, Plant Mix, Reclaimed Base and Bituminous Concrete	Functional Class 1- Interstate System, 2- Other Freeways and Expressways, 3- Principal Arterial, 4- Minor Arterial, 5- Major Collector, 6- Minor Collector	Curves Left (degrees), Right, Grades (grade up/down)	Road Widths (ft), Traffic Counters (counter ID), AADT (count)	Crash Locations Fatal, Injury, Property Damage Only, Unknown Crash Type, High Crash Locations (HCL's)	Mileage by Functional Class By Sheet 0171 5 - Major collector 4.820	Mileage by Town By Sheet SUNDERLAND - S01710215 4.82 of 4.82	DISTRICT 1	TOWN SUNDERLAND	Date: 10/16/17	ROUTE Maj-0171 ETE mileage: 1.09 to 5.91
Indicated plans available - http://vtransmap01.aot.state.vt.us/rp/cpr/D/webstore/						Page Total Mileage: 4.82 mi		Page Total Mileage: 4.82 mi		