

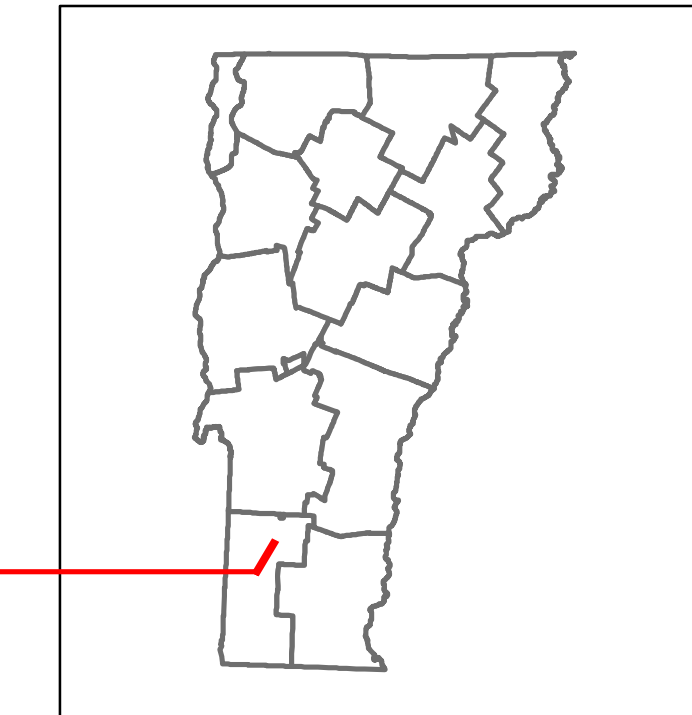


# Route Log and Progress Chart

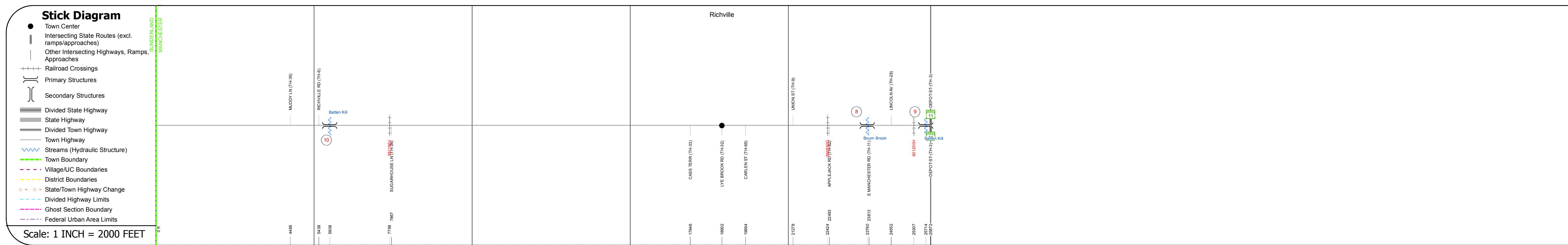
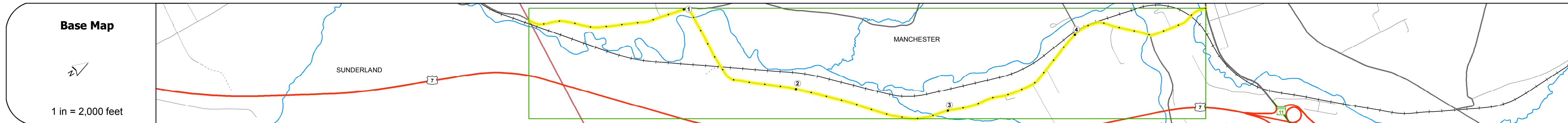
**DRAFT**

Please Note: Errors and Omissions May Exist.  
Contact the VTrans Mapping Section with questions or concerns.

DISTRICT	TOWN	ROUTE
1	MANCHESTER	Maj-0171



**Maj-0171**



Station	Travellane	Roadway	Lane Count	Base	Subbase
0					
1					
2					
3					
4					
5					

Station	Curves
0	
1	
2	
3	
4	
5	

Station	Grades
0	
1	
2	
3	
4	
5	

Station	Historic Projects
0	
1	
2	
3	
4	
5	

Station	Maintenance Garage
0	
1	
2	
3	
4	
5	

Station	Speed Zone
0	
1	
2	
3	
4	
5	

Station	Functional Class
0	5
1	5
2	5
3	5
4	5
5	5

Station	National Highway System
0	
1	
2	
3	
4	
5	

Station	Limited Access Highway
0	
1	
2	
3	
4	
5	

Station	Traffic Counters
0	
1	
2	
3	B312
4	
5	

Station	Customer Service Level
0	
1	
2	
3	
4	
5	

Year	Station 0	Station 1	Station 2	Station 3	Station 4	Station 5
2016	880				950	
2015	860				930	
2014	820				890	
2013	910				910	
2012	1000				920	

Year	Station 0	Station 1	Station 2	Station 3	Station 4	Station 5
2016						
2015						
2014						
2013						
2012						

## STRUCTURE DESCRIPTIONS

**Bridge 10:**  
Stringer/multi-beam or girder - 1969  
Structure No. 200171001002062  
Length: 95'  
Width: 29.8'  
Facility Carried: TR 06 FAS 171  
Bridge Type: 3- SP CONT ROLLED BM  
Features Intersected: BATTEN KILL RIVER  
Surface: Bituminous  
Maintenance/Ownership: Town

**Bridge 8:**  
Tee Beam - 1929  
Structure No. 200171000802062  
Length: 44'  
Width: 22.8'  
Facility Carried: TR 06 FAS 171  
Bridge Type: CONCRETE T-BEAM  
Features Intersected: BOURN BROOK  
Surface: Bituminous  
Maintenance/Ownership: Town

**Bridge 9:**  
Stringer/multi-beam or girder - 1955  
Structure No. 200171000902062  
Length: 69'  
Width: 23.9'  
Weight Limit: 0  
Facility Carried: TR 06 FAS 171  
Bridge Type: ROLLED BEAM  
Features Intersected: BATTEN KILL RIVER  
Surface: Bituminous  
Maintenance/Ownership: Town

<b>Historic Projects</b> <ul style="list-style-type: none"> <li>Unknown</li> <li>Bituminous Concrete</li> <li>Retreatment</li> <li>Resurface</li> <li>Bituminous Mix</li> <li>Skinny Mix</li> <li>Bituminous Seal</li> </ul>	<b>Functional Class</b> <ul style="list-style-type: none"> <li>1 - Interstate System</li> <li>2 - Other Freeways and Expressways</li> <li>3 - Principal Arterial</li> <li>4 - Minor Arterial</li> <li>5 - Major Collector</li> <li>6 - Minor Collector</li> </ul>	<b>Curves</b> <ul style="list-style-type: none"> <li>Left (degrees)</li> <li>Right</li> </ul>	<b>Road Widths</b> (ft) Traffic Counters (counter ID) AADT (count)	<b>Crash Locations</b> Fatal, Injury, Property Damage Only, Unknown Crash Type <b>High Crash Locations (HCL's)</b> HCL No. 201 - 300, 301 - 400, 401 - 800	<b>Mileage by Functional Class By Sheet</b> 0171 5 - Major collector 4.900	<b>Mileage by Town By Sheet</b> MANCHESTER - S01710206 4.9 of 4.9	<b>DISTRICT</b> 1	<b>TOWN</b> MANCHESTER	<b>Date:</b> 10/16/17	<b>ROUTE</b> Maj-0171 ETE mileage: 5.91 to 10.81
---	--	--	---	---	---	--	----------------------	---------------------------	-----------------------	--