Route Log and Progress Chart

DRAFT

Please Note: Errors and Omissions May Exist.
Contact the VTrans Mapping Section with questions or concerns.

DISTRICT	TOWN	ROUTE
4	POMFRET	Maj-0166

Base Map

1 in = 1.4 miles

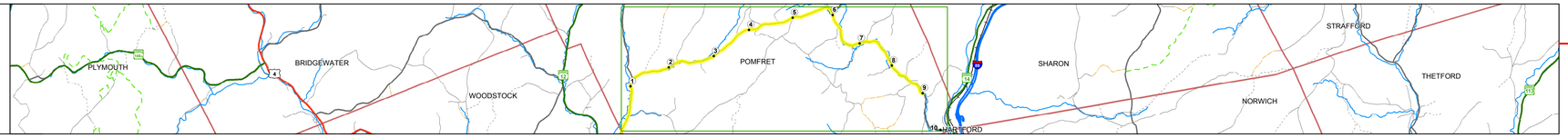

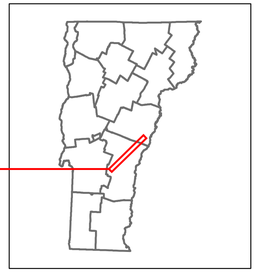

Maj-0166

Stick Diagram

- Town Center
- Intersecting State Routes (excl. ramps/approaches)
- Other Intersecting Highways, Ramps, Approaches
- Railroad Crossings
- Primary Structures
- Secondary Structures
- Divided State Highway
- State Highway
- Divided Town Highway
- Town Highway
- Streams (Hydraulic Structure)
- Town Boundary
- Village/UC Boundaries
- District Boundaries
- State/Town Highway Change
- Divided Highway Limits
- Ghost Section Boundary
- Federal Urban Area Limits

Scale: 1 INCH = 2000 FEET

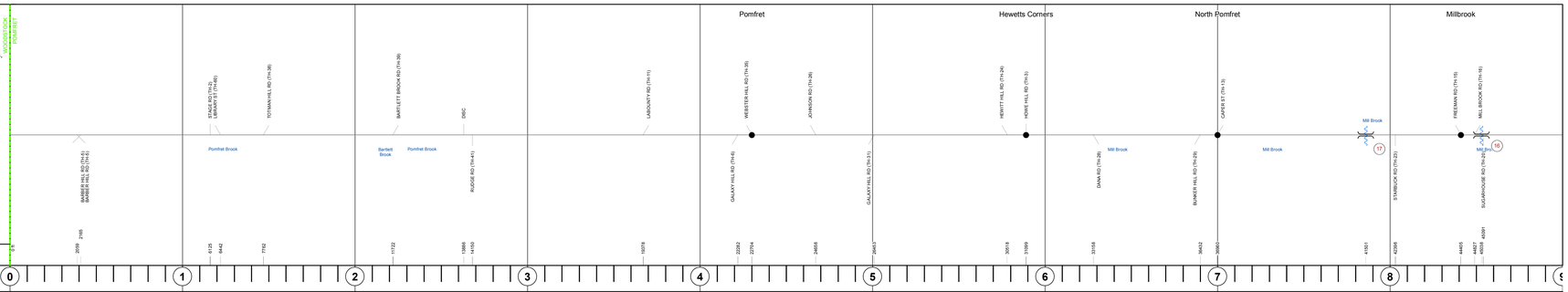

Road Widths

	Travellane	Roadway	Lane Count	Base	Subbase
	22	24	2		

Curves

Grades

Historic Projects



Maintenance Garage

Speed Zone

Functional Class

5

National Highway System

Limited Access Highway

Traffic Counters

Y400, Y333, Y332, Y331

Customer Service Level

AADT Counts

2016	1600	1000	790	550	
2015	1600	1000	780	540	
2014	1500	970	740	510	
2013	1500	970	740	500	
2012	1600	970	740	500	

Crash Locations

STRUCTURE DESCRIPTIONS

Bridge 17:
Stringer/multi-beam or girder - 1948
Structure No. 200166001714132
Length: 54'
Width: 26.5'
Weight Limit: 0
Facility Carried: TR 01 FAS 166
Bridge Type: ROLLED BEAM
Features Intersected: MILL BROOK
Surface: Bituminous
Maintenance/Ownership: Town

Bridge 16:
Slab - 1919
Structure No. 200166001614132
Length: 30'
Width: 28.0'
Weight Limit: 0
Facility Carried: TR 01 FAS 166
Bridge Type: CONCRETE SLAB
Features Intersected: MILL BROOK
Surface: Bituminous
Maintenance/Ownership: Town

Historic Projects: Unknown; Retreatment; Resurface; Bituminous Mix; Skinny Mix; Bituminous Seal; Bituminous Concrete; Bituminous Macadam; Cold Plane and Bituminous Concrete; Concrete; Gravel; Surface Treated Gravel; Plant Mix; Reclaimed Base and Bituminous Concrete

Indicated plans available - http://vtransmap01.aot.state.vt.us/rp/dpr/Diwebstore/

Functional Class: 1 - Interstate System; 2 - Other Freeways and Expressways; 3 - Principal Arterial; 4 - Minor Arterial; 5 - Major Collector; 6 - Minor Collector

Speed Zones: 25, 30, 35, 40, 45, 50, 55, 60, 65

Curves: (degrees) Left, Right

Grades: (percent) grade up, grade down

Road Widths: (ft)

Traffic Counters: (counter ID)

AADT: (count)

Crash Locations: Fatal; Injury; Property Damage Only; Unknown Crash Type

High Crash Locations (HCL's): HCL No.; 1 - 100; 101 - 200; 201 - 300; 301 - 400; 401 - 800

Mileage by Functional Class By Sheet

0166	5 - Major Collector	9.000

Page Total Mileage: 9.000 mi

Mileage by Town By Sheet

POMFRET - S01661413		9.0 of 10.15

Page Total Mileage: 9.0 mi

DISTRICT	TOWN	Date: 10/16/17	ROUTE
4	POMFRET	1 of 2 TWN mileage: 0.0 to 9.0	Maj-0166 ETE mileage: 0.88 to 9.88

For More Information Contact - Vermont Agency of Transportation, Policy, Planning and Intermodal Development Division - Mapping Section, 1 National Life Drive, Montpelier, VT 05633-5001 Telephone: 802-828-2600.