Route Log and Progress Chart

DRAFT

Please Note: Errors and Omissions May Exist.
Contact the VTrans Mapping Section with questions or concerns.

DISTRICT	TOWN	ROUTE
3	CHITTENDEN	Maj-0165

Maj-0165

Base Map

1 in = 0.5 miles

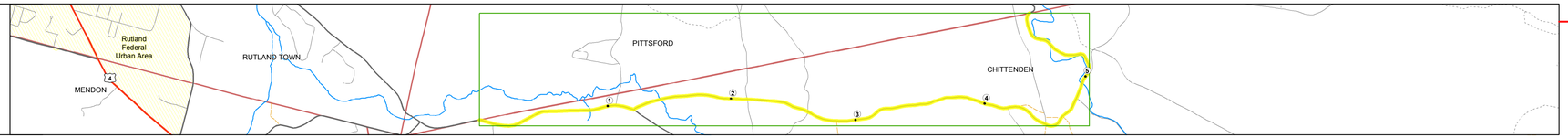

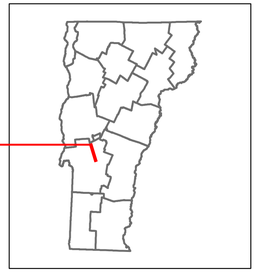

Stick Diagram

- Town Center
- Intersecting State Routes (excl. ramps/approaches)
- Other Intersecting Highways, Ramps, Approaches
- Railroad Crossings
- Primary Structures
- Secondary Structures
- Divided State Highway
- State Highway
- Divided Town Highway
- Town Highway
- Streams (Hydraulic Structure)
- Town Boundary
- Village/UC Boundaries
- District Boundaries
- State/Town Highway Change
- Divided Highway Limits
- Ghost Section Boundary
- Federal Urban Area Limits

Scale: 1 INCH = 2000 FEET

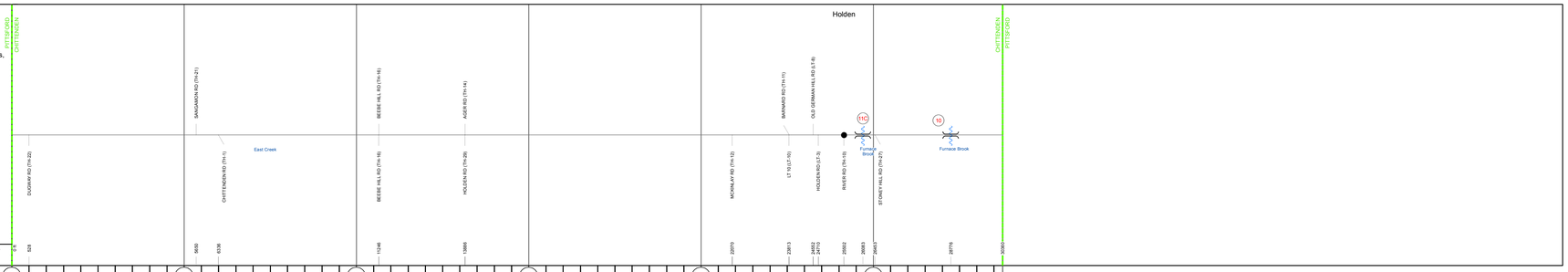

Road Widths

Travellane	22
Roadway	22
Lane Count	2
Base	
Subbase	

Curves

Grades

Historic Projects

1978: Unknown
1972: Unknown
1961: Unknown
1941: SPSA 485
1941: SPSA 468
1973: SA
1973: CL 2
1976: CL 2
1978: Unknown
1973: Unknown
0: SA
1978: Unknown
1975: Unknown
1976: Unknown

Maintenance Garage

Speed Zone

Functional Class

5

National Highway System

Limited Access Highway

Traffic Counters

R302

Customer Service Level

AADT Counts

2016	2300	570	810
2015	2300	560	790
2014	2200	530	750
2013	2300	530	630
2012	2400	530	500

Crash Locations

2016
2015
2014
2013
2012

STRUCTURE DESCRIPTIONS

Bridge 11C:
Stringer/multi-beam or girder - 1954
Structure No. 200165011C11042
Length: 49'
Width: 23.6'
Weight Limit: 0
Facility Carried: TR 02 FAS 165
Bridge Type: ROLLED BEAM
Features Intersected: FURNACE BROOK
Surface: Bituminous
Maintenance/Ownership: Town

Bridge 10:
Tee Beam - 1927
Structure No. 200165001011042
Length: 29'
Width: 23.3'
Weight Limit: 0
Facility Carried: TR 02 FAS 165
Bridge Type: CONC TBM WID W/ SLAB
Features Intersected: FURNACE BROOK
Surface: Bituminous
Maintenance/Ownership: Town

Historic Projects: Unknown; Retreatment; Resurface; Bituminous Mix; Skinny Mix; Bituminous Seal; Bituminous Concrete; Bituminous Macadam; Cold Plane and Bituminous Concrete; Concrete; Gravel; Surface Treated Gravel; Plant Mix; Reclaimed Base and Bituminous Concrete

Indicated plans available - http://vtransmap01.aot.state.vt.us/rp/dpr/Diwebstore/

Functional Class: 1 - Interstate System; 2 - Other Freeways and Expressways; 3 - Principal Arterial; 4 - Minor Arterial; 5 - Major Collector; 6 - Minor Collector

Speed Zones: 25, 30, 35, 40, 45, 50, 55, 60, 65

Curves: (degrees) Left, Right

Grades: (percent) grade up, grade down

Road Widths: (ft)

Traffic Counters: (counter ID)

AADT: (count)

Crash Locations: Fatal; Injury; Property Damage Only; Unknown Crash Type

High Crash Locations (HCL's): HCL No.; 1 - 100; 101 - 200; 201 - 300; 301 - 400; 401 - 800

Mileage by Functional Class By Sheet

0165	5 - Major Collector	5.750

Page Total Mileage: 5.750 mi

Mileage by Town By Sheet

CHITTENDEN - S01651104		5.75 of 5.75

Page Total Mileage: 5.75 mi

DISTRICT	TOWN	Date: 10/16/17	ROUTE
3	CHITTENDEN	1 of 1 TWN mileage: 0.0 to 5.75	Maj-0165 ETE mileage: 2.79 to 8.54