
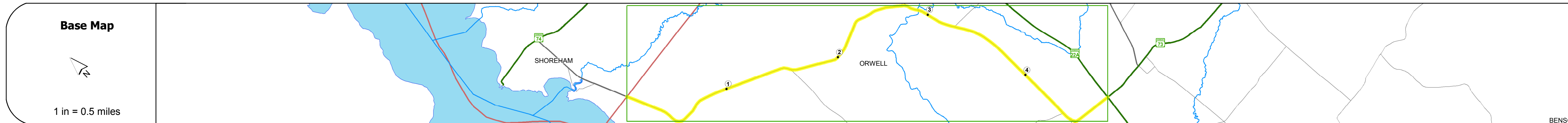

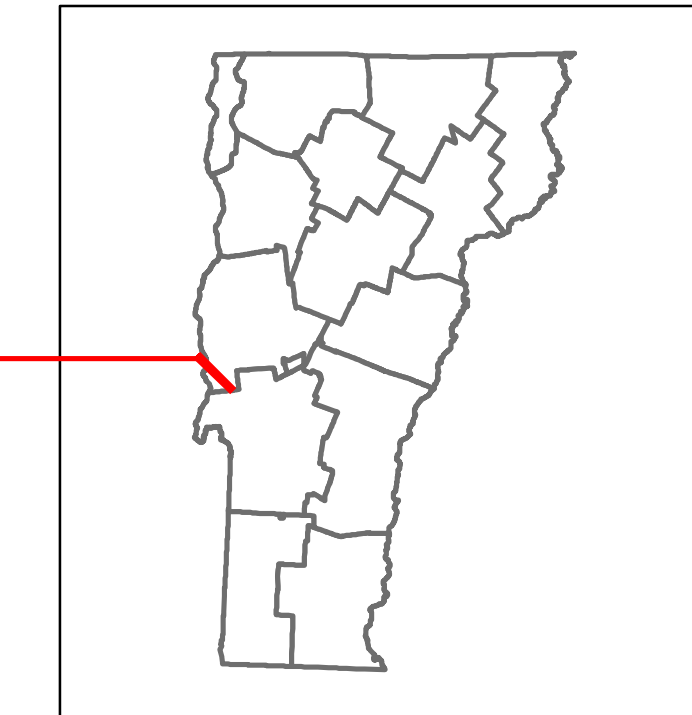


DISTRICT	TOWN	ROUTE
3	ORWELL	Maj-0156



STRUCTURE DESCRIPTIONS	
Bridge 4:	Stringer/multi-beam or girder - 1946 Structure No: 200156000401142 Length: 74' Width: 20.8' Weight Limit: 0 Facility Carried: TR 03 FAS 156 Bridge Type: ROLLED BEAM Features Intersected: NORTH FORK CREEK Surface: Bituminous Maintenance/Ownership: Town

	0	1	2	3	4
Road Widths					
Travellane				22	
Roadway				22	
Lane Count				2	
Base					
Subbase					
Curves					
Grades					
Historic Projects					
Maintenance Garage					
Speed Zone					
Functional Class				5	
National Highway System					
Limited Access Highway					
Traffic Counters				A378	A073
Customer Service Level					
AADT Counts					
2016		350		720	820
2015		340		710	800
2014		320		680	760
2013		320		610	780
2012		320		530	790
Crash Locations					
2016					
2015					
2014					
2013					
2012					

Historic Projects Unknown, Retreatment, Resurface, Bituminous Mix, Skiny Mix, Bituminous Seal, Bituminous Concrete, Cold Plane and, Reclaimed Base and, Concrete, Surface Treated, Gravel, Plant Mix, Reclaimed Base and, Bituminous Concrete	Functional Class 1- Interstate System, 2- Other, 3- Principal Arterial, 4- Minor Arterial, 5- Major Collector, 6- Minor Collector	Curves Left (segress), Right, Grades: grade up, grade down	Road Widths (ft), Traffic Counters (counter ID), AADT (count)	Crash Locations Fatal, Injury, Property Damage Only, Unknown Crash Type, High Crash Locations (HCL's)	Mileage by Functional Class By Sheet 0156 5 - Major collector 4.950	Mileage by Town By Sheet ORWELL - S01560114 4.95 of 4.95	DISTRICT 3	TOWN ORWELL	Date: 10/17/17	ROUTE Maj-0156 ETE mileage: 0.9 to 5.85	
Page Total Mileage: 4.950 mi						Page Total Mileage: 4.95 mi					