

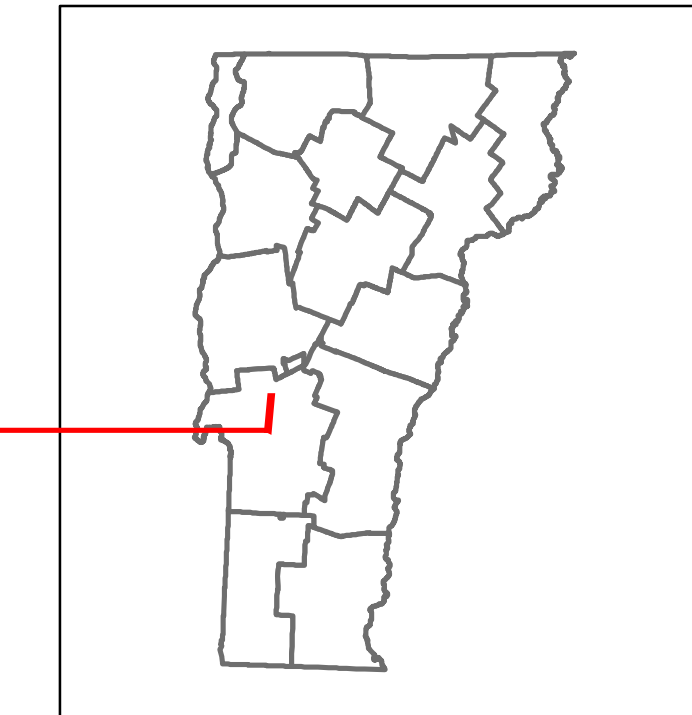


Route Log and Progress Chart

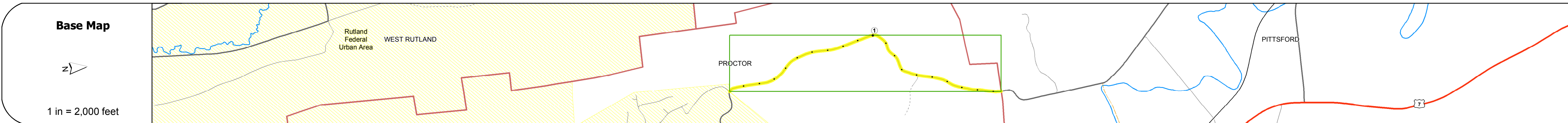
DRAFT

Please Note: Errors and Omissions May Exist.
Contact the VTrans Mapping Section with questions or concerns.

DISTRICT	TOWN	ROUTE
3	PROCTOR	Maj-0155



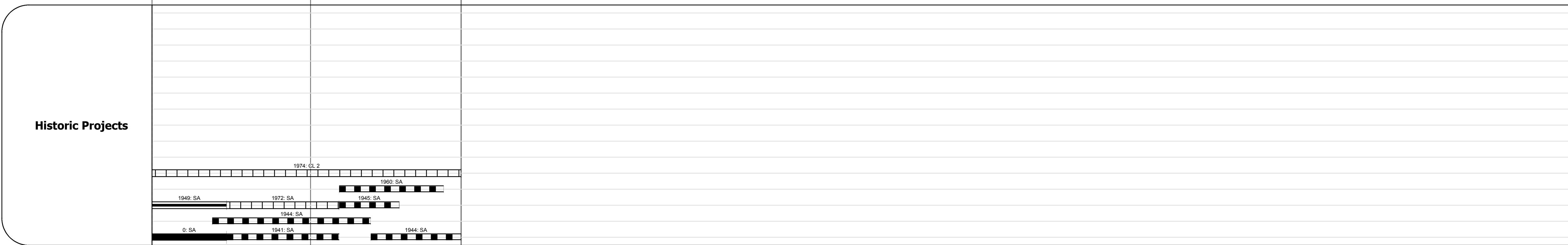
Maj-0155



Road Widths	Travellane	22'
	Roadway	22'
	Lane Count	2
	Base	3" Plant Mix
	Subbase	18" Sand

Curves	
---------------	--

Grades	
---------------	--



Maintenance Garage	
---------------------------	--

Speed Zone	
-------------------	--

Functional Class	5
-------------------------	---

National Highway System	
--------------------------------	--

Limited Access Highway	
-------------------------------	--

Traffic Counters	1 R33P
-------------------------	-----------

Customer Service Level	
-------------------------------	--

AADT Counts	2016	240
	2015	240
	2014	230
	2013	240
	2012	240

Crash Locations	2016	
	2015	
	2014	
	2013	
	2012	

STRUCTURE DESCRIPTIONS	

Historic Projects Unknown, Retreatment, Resurface, Bituminous Mix, Skinny Mix, Bituminous Seal, Surface Treated Gravel, Plant Mix, Reclaimed Base and Bituminous Concrete, Concrete, Gravel	Functional Class 1- Interstate System, 2- Other Freeways and Expressways, 3- Principal Arterial, 4- Minor Arterial, 5- Major Collector, 6- Minor Collector	Curves Left (segress), Right, Grades: grade up, grade down	Road Widths (ft), Traffic Counters (counter ID), AADT (count)	Crash Locations Fatal, Injury, Property Damage Only, Unknown Crash Type, High Crash Locations (HCL's)	Mileage by Functional Class By Sheet 0155 5 - Major collector 1.950	Mileage by Town By Sheet PROCTOR - S01551118 1.95 of 1.95	DISTRICT 3	TOWN PROCTOR	Date: 10/16/17	ROUTE Maj-0155 ETE mileage: 0.0 to 1.95
					Page Total Mileage: 1.950 mi		Page Total Mileage: 1.95 mi		1 of 1 TWN mileage: 0.0 to 1.95	

For More Information Contact - Vermont Agency of Transportation, Policy, Planning and Intermodal Development Division - Mapping Section, 1 National Life Drive, Montpelier, VT 05633-5001 Telephone: 802-828-2600.