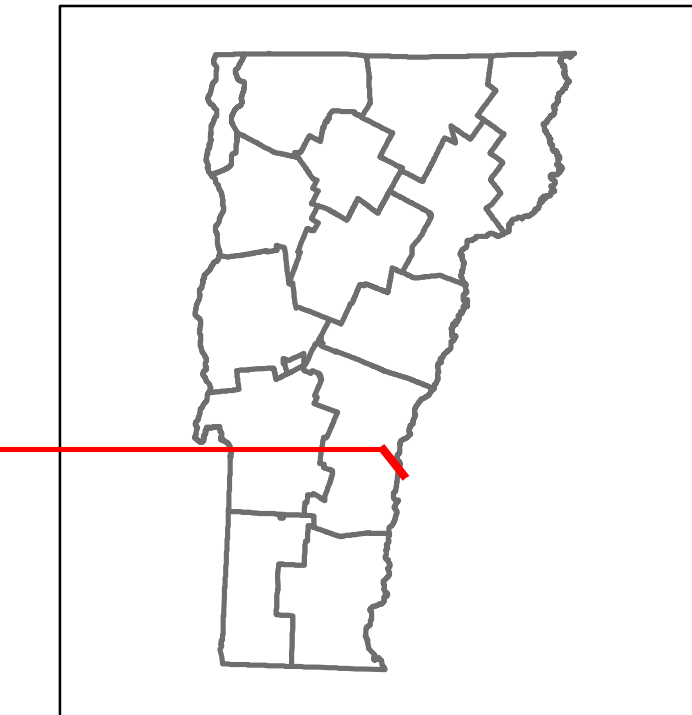

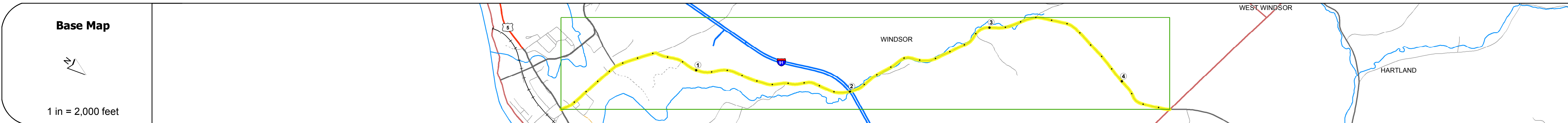


DISTRICT	TOWN	ROUTE
4	WINDSOR	Maj-0152




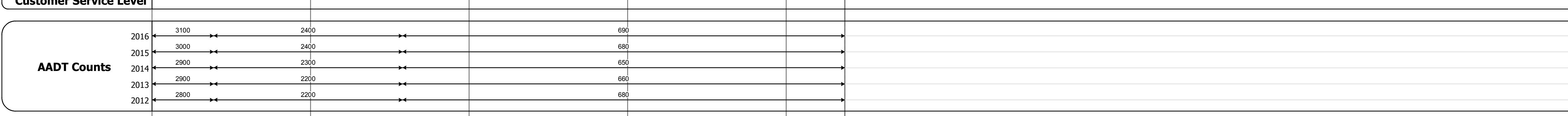





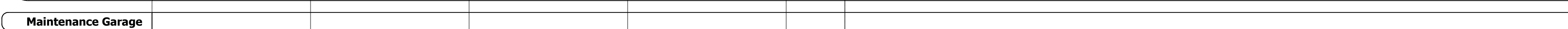
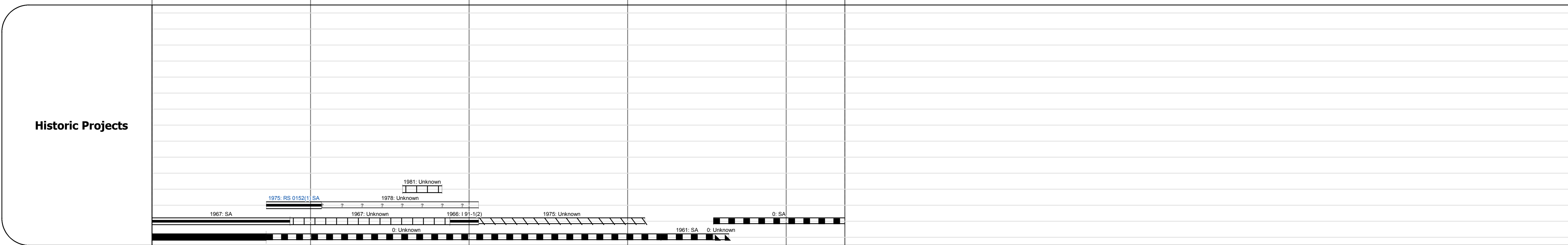
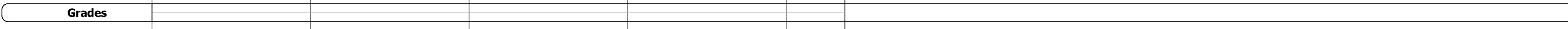
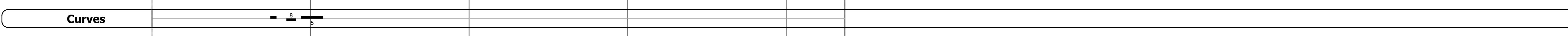
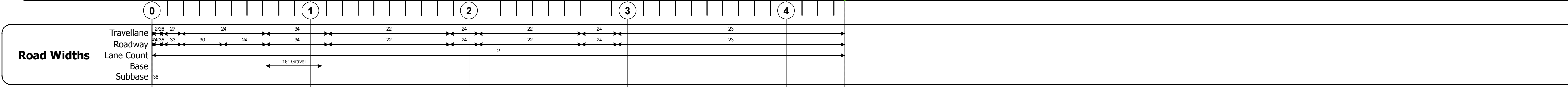
**Maj-0152**



### STRUCTURE DESCRIPTIONS

**Bridge 35N:**  
Stringer/multi-beam or girder - 1965  
Structure No: 200091035N14232  
Length: 119'  
Width: 38.0'  
Under Clearance: 15.17'  
Facility Carried: I 00091 ML  
Bridge Type: GIRDER  
Features Intersected: 1 91 OVER TH NO 3  
Surface: Bituminous  
Maintenance/Ownership: State

**Bridge 35S:**  
Stringer/multi-beam or girder - 1965  
Structure No: 200091035S14232  
Length: 119'  
Width: 38.0'  
Under Clearance: 14.33'  
Facility Carried: I 00091 ML  
Bridge Type: GIRDER  
Features Intersected: 1 91 OVER TH NO 3  
Surface: Bituminous  
Maintenance/Ownership: State



<b>Historic Projects</b> Unknown, Retreatment, Resurface, Bituminous Mix, Skinny Mix, Bituminous Seal, Bituminous Concrete, Surface Treated, Gravel, Plant Mix, Reclaimed Base and Bituminous Concrete	<b>Functional Class</b> 1 - Interstate System, 2 - Other Freeways and Expressways, 3 - Principal Arterial, 4 - Minor Arterial, 5 - Major Collector, 6 - Minor Collector	<b>Curves</b> Left (segress), Right <b>Grades</b> grade up, grade down	<b>Road Widths</b> (ft) <b>Traffic Counters</b> (counter ID) <b>AADT</b> (count)	<b>Crash Locations</b> Fatal, Injury, Property Damage Only, Unknown Crash Type <b>High Crash Locations (HCL's)</b> HCL No. 201 - 300, 301 - 400, 401 - 800	<b>Mileage by Functional Class By Sheet</b> 0152 5 - Major collector 4.370	<b>Mileage by Town By Sheet</b> WINDSOR - S01521423 4.37 of 4.37	<b>DISTRICT</b> 4	<b>TOWN</b> WINDSOR	<b>Date:</b> 10/17/17	<b>ROUTE</b> Maj-0152 ETE mileage: 0.0 to 4.37	
<b>Page Total Mileage: 4.370 mi</b>						<b>Page Total Mileage: 4.37 mi</b>					