

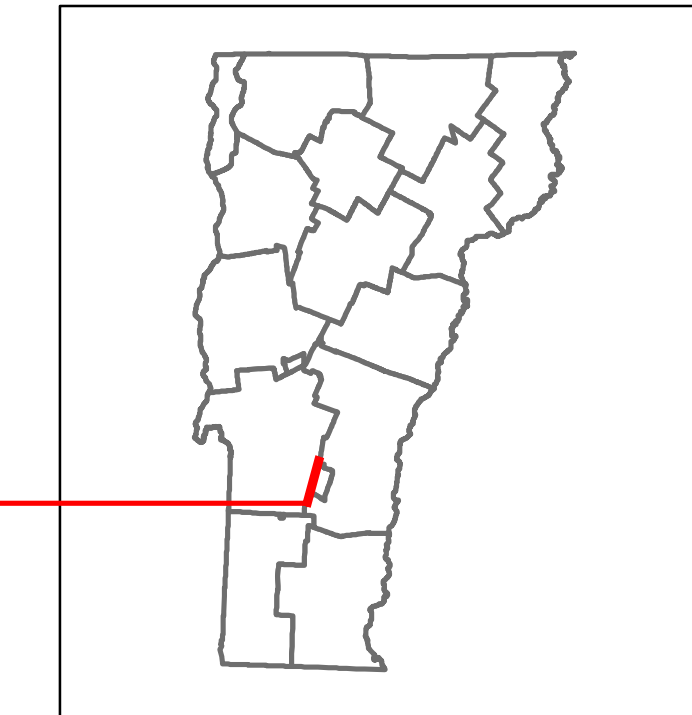


# Route Log and Progress Chart


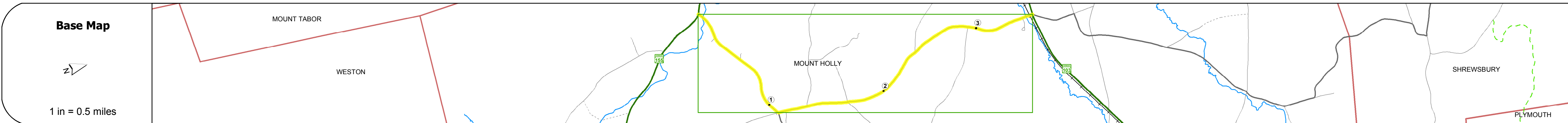
**DRAFT**

Please Note: Errors and Omissions May Exist.  
Contact the VTrans Mapping Section with questions or concerns.

DISTRICT	TOWN	ROUTE
3	MOUNT HOLLY	Maj-0143



**Maj-0143**



## STRUCTURE DESCRIPTIONS

Travellane	Roadway	Lane Count	Base	Subbase
24	24			
		2		

Curves

Grades

Historic Projects
1976 Unknown
1972 Unknown
1977 Unknown
1973 Unknown
1963 S 0143(1) SA
1947 SA
1948 SA
1949 SA
1952 S 230(2)

Maintenance Garage

Speed Zone

Functional Class
5

National Highway System

Limited Access Highway

Traffic Counters
R314
R313

Customer Service Level

AADT Counts		
2016	360	420
2015	350	410
2014	330	390
2013	340	430
2012	340	480

Crash Locations		
2016		
2015		
2014		
2013		
2012		

<b>Historic Projects</b> Unknown, Bituminous Concrete, Retreatment, Resurface, Bituminous Mix, Skippy Mix, Bituminous Seal, Surface Treated Gravel, Plant Mix, Reclaimed Base and Bituminous Concrete, Concrete, Gravel	<b>Functional Class</b> 1- Interstate System, 2- Other Freeways and Expressways, 3- Principal Arterial, 4- Minor Arterial, 5- Major Collector, 6- Minor Collector	<b>Curves</b> Left (segress), Right, Grades: grade up, grade down	<b>Road Widths</b> (ft), Traffic Counters (counter ID), AADT (count)	<b>Crash Locations</b> Fatal, Injury, Property Damage Only, Unknown Crash Type, High Crash Locations (HCL's)	<b>Mileage by Functional Class By Sheet</b> 0143 5 - Major collector 3.500	<b>Mileage by Town By Sheet</b> MOUNT HOLLY - S01431112 3.5 of 3.5	<b>DISTRICT</b> 3	<b>TOWN</b> MOUNT HOLLY	<b>Date:</b> 10/16/17	<b>ROUTE</b> Maj-0143 ETE mileage: 0.0 to 3.5
<b>Page Total Mileage: 3.500 mi</b>						<b>Page Total Mileage: 3.5 mi</b>				

For More Information Contact - Vermont Agency of Transportation, Policy, Planning and Intermodal Development Division - Mapping Section, 1 National Life Drive, Montpelier, VT 05633-5001 Telephone: 802-828-2600.