
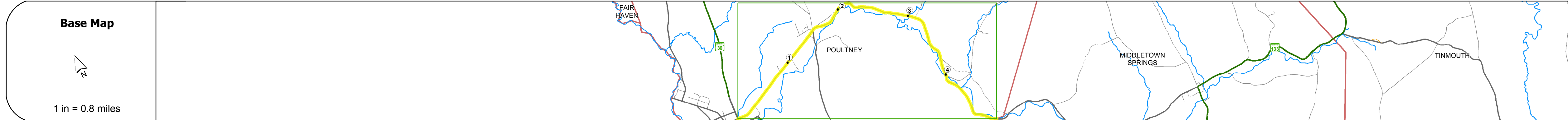
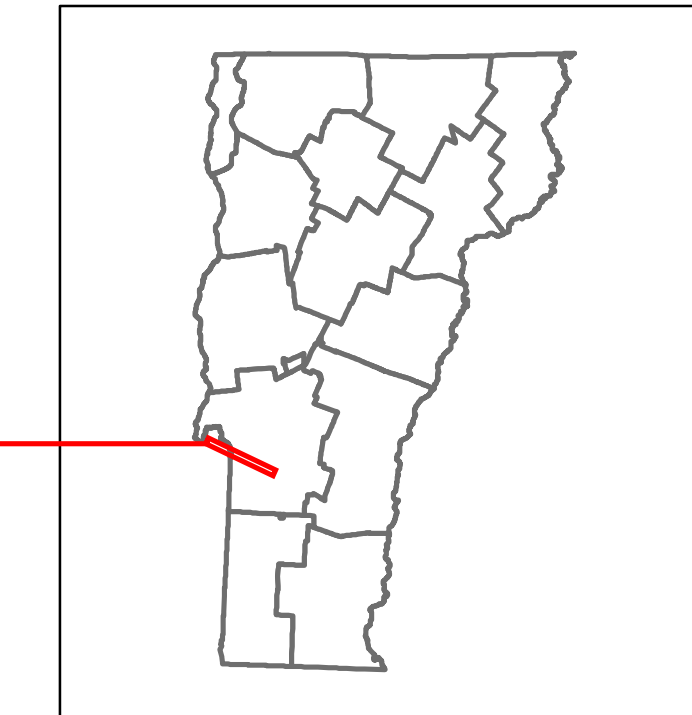


DISTRICT	TOWN	ROUTE
3	POULTNEY	Maj-0138



STRUCTURE DESCRIPTIONS

Bridge 2:
Tee Beam - 1900
Structure No: 200138000211172
Length: 31'
Width: 20.6'
Weight Limit: 0
Facility Carried: TR 02 FAS 138
Bridge Type: CONCRETE T-BEAM
Features Intersected: FINEL HOLLOW BROOK
Surface: Bituminous
Maintenance/Ownership: Town

Bridge 3:
Tee Beam - 1934
Structure No: 200138000311172
Length: 54'
Width: 20.0'
Weight Limit: 0
Facility Carried: TR 02 FAS 138
Bridge Type: CONCRETE T-BEAM
Features Intersected: POULTNEY RIVER
Surface: Bituminous
Maintenance/Ownership: Town

Road Widths	Travellane: 30, 30, 28, 24, 22 Roadway: 30, 30, 28, 24, 22 Lane Count: 2 Base: 22 Subbase: 22												
Curves													
Grades													
Historic Projects													
Maintenance Garage													
Speed Zone													
Functional Class	5												
National Highway System													
Limited Access Highway													
Traffic Counters	R267, R421, R378												
Customer Service Level													
AADT Counts	<table border="1"> <tr><th>Year</th><th>Count</th></tr> <tr><td>2016</td><td>2800</td></tr> <tr><td>2015</td><td>2700</td></tr> <tr><td>2014</td><td>2800</td></tr> <tr><td>2013</td><td>2700</td></tr> <tr><td>2012</td><td>2900</td></tr> </table>	Year	Count	2016	2800	2015	2700	2014	2800	2013	2700	2012	2900
Year	Count												
2016	2800												
2015	2700												
2014	2800												
2013	2700												
2012	2900												
Crash Locations													

Historic Projects <ul style="list-style-type: none"> Unknown Bituminous Concrete Retreatment Resurface Bituminous Mix Skinny Mix Bituminous Seal 	Functional Class <ul style="list-style-type: none"> 1 - Interstate System 2 - Other Freeways and Expressways 3 - Principal Arterial 4 - Minor Arterial 5 - Major Collector 6 - Minor Collector 	Curves <ul style="list-style-type: none"> Left Right 	Road Widths <ul style="list-style-type: none"> (ft) 	Crash Locations <ul style="list-style-type: none"> Fatal Injury Property Damage Only Unknown Crash Type 	Mileage by Functional Class By Sheet 0138 5 - Major collector 4.970	Mileage by Town By Sheet POULTNEY - S01381117 4.97 of 4.97	DISTRICT 3	TOWN POULTNEY	Date: 10/16/17	ROUTE Maj-0138
Speed Zones 25 30 35 40 45 50 55 60 65						High Crash Locations (HCL's) HCL No. 201 - 300, 301 - 400, 401 - 800		1 of 1 TWN mileage: 0.0 to 4.97		ETE mileage: 0.0 to 4.97
Indicated plans available - http://vtransmap01.aot.state.vt.us/rp/cpr/D/webstore/						Page Total Mileage: 4.970 mi		Page Total Mileage: 4.97 mi		For More Information Contact - Vermont Agency of Transportation, Policy, Planning and Intermodal Development Division - Mapping Section, 1 National Life Drive, Montpelier, VT 05633-5001 Telephone: 802-828-2600.