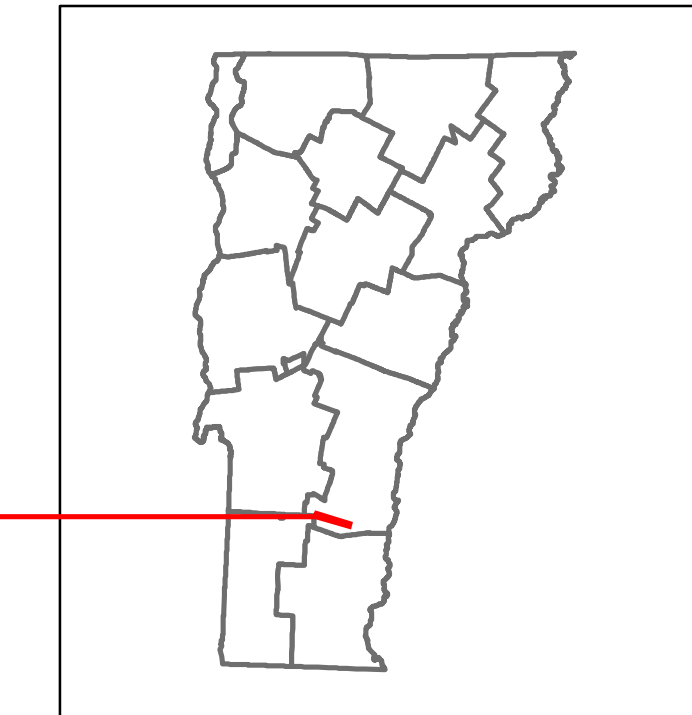
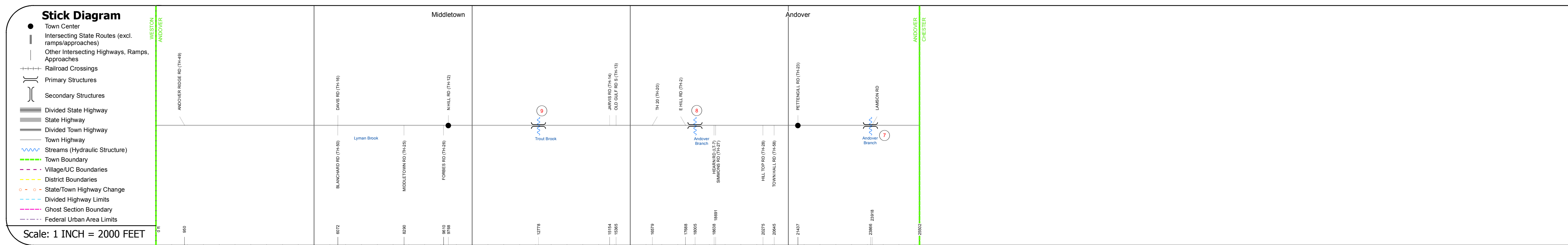
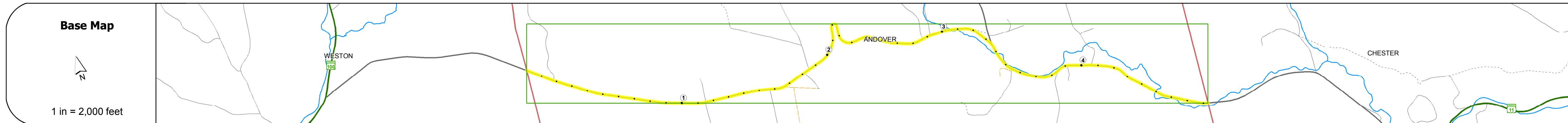


DISTRICT	TOWN	ROUTE
2	ANDOVER	Maj-0132



Maj-0132



STRUCTURE DESCRIPTIONS	
Bridge 9:	Stringer/multi-beam or girder - 1939 Structure No. 200132000914012 Length: 84' Width: 23.9' Facility Carried: TR 01 FAS 132 Bridge Type: ROLLED BEAM Features Intersected: TROUT BROOK Surface: Bituminous Maintenance/Ownership: Town
Bridge 8:	Stringer/multi-beam or girder - 1993 Structure No. 200132000814012 Length: 54' Width: 27.1' Facility Carried: TR 01 FAS 132 Bridge Type: ROLLED BEAM Features Intersected: ANDOVER BRANCH Surface: Bituminous Maintenance/Ownership: Town
Bridge 7:	Slab - 1979 Structure No. 200132000714012 Length: 32' Width: 27.9' Facility Carried: TR 01 FAS 132 Bridge Type: CONCRETE SLAB Features Intersected: ANDOVER BRANCH Surface: Bituminous Maintenance/Ownership: Town

Category	0	1	2	3	4	5	
Road Widths	Travellane 30, Roadway 26, Lane Count 26, Base 26, Subbase 26	Travellane 30, Roadway 26, Lane Count 26, Base 26, Subbase 26	Travellane 30, Roadway 26, Lane Count 26, Base 26, Subbase 26	Travellane 30, Roadway 26, Lane Count 26, Base 26, Subbase 26	Travellane 30, Roadway 26, Lane Count 26, Base 26, Subbase 26	Travellane 30, Roadway 26, Lane Count 26, Base 26, Subbase 26	Travellane 30, Roadway 26, Lane Count 26, Base 26, Subbase 26
Curves				24" Crushed Stone		24" Gravel	
Grades							
Historic Projects	1983 Unknown, 1977 Unknown, 1959 S 0132(1)	1984 Unknown, 1978 Unknown, 1972 Unknown, 1957 S 216(2)	1985 Unknown, 1955 SA, 1954 SA	1993 BHS 0132(5), 1985 Unknown, 1955 SA, 1954 SA	1980 Unknown, 1974 Unknown, 1952 S 216(1)	1980 BHS 0132(4)	
Maintenance Garage							
Speed Zone							
Functional Class	5						
National Highway System							
Limited Access Highway							
Traffic Counters	Y384			Y382		Y381	
Customer Service Level							
AADT Counts	2016: 500, 2015: 490, 2014: 470, 2013: 470, 2012: 470				2016: 730, 2015: 720, 2014: 690, 2013: 690, 2012: 690		
Crash Locations							

Historic Projects Unknown, Bituminous Concrete, Retreatment, Bituminous Macadam, Resurface, Cold Plane and Bituminous Concrete, Skiny Mix, Concrete, Bituminous Seal, Surface Treated Gravel, Plant Mix, Reclaimed Base and Bituminous Concrete	Functional Class 1 - Interstate System, 2 - Other Freeways and Expressways, 3 - Principal Arterial, 4 - Minor Arterial, 5 - Major Collector, 6 - Minor Collector	Curves Left (degrees), Right (degrees)	Road Widths (ft)	Crash Locations Fatal, Injury, Property Damage Only, Unknown Crash Type	Mileage by Functional Class By Sheet 0132 5 - Major collector 4.830	Mileage by Town By Sheet ANDOVER - S01321401 4.83 of 4.83	DISTRICT 2	TOWN ANDOVER	Date: 10/16/17	ROUTE Maj-0132
Speed Zones 25, 30, 35, 40, 45, 50, 55, 60, 65	Grades grade up, grade down	Traffic Counters (counter ID), AADT (count)	High Crash Locations (HCL's) HCL No. 201 - 300, 301 - 400, 401 - 800	Page Total Mileage: 4.830 mi	Page Total Mileage: 4.83 mi	1 of 1 TWN mileage: 0.0 to 4.83	ETE mileage: 1.37 to 6.2			