Route Log and Progress Chart

DRAFT

Please Note: Errors and Omissions May Exist.
Contact the VTrans Mapping Section with questions or concerns.

DISTRICT	TOWN	ROUTE
1	DANBY	Maj-0130

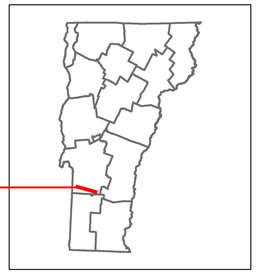

Maj-0130

Base Map

1 in = 0.6 miles

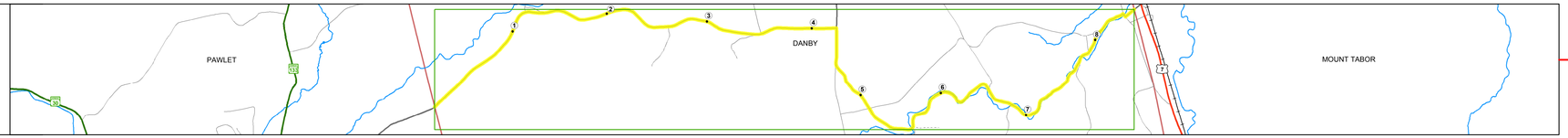

Stick Diagram

Road Widths

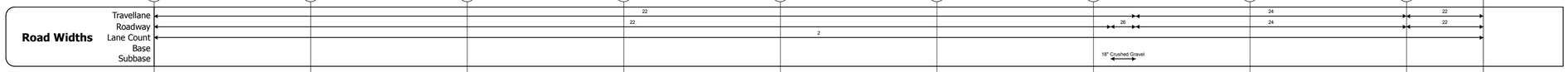

Curves

Grades

Historic Projects

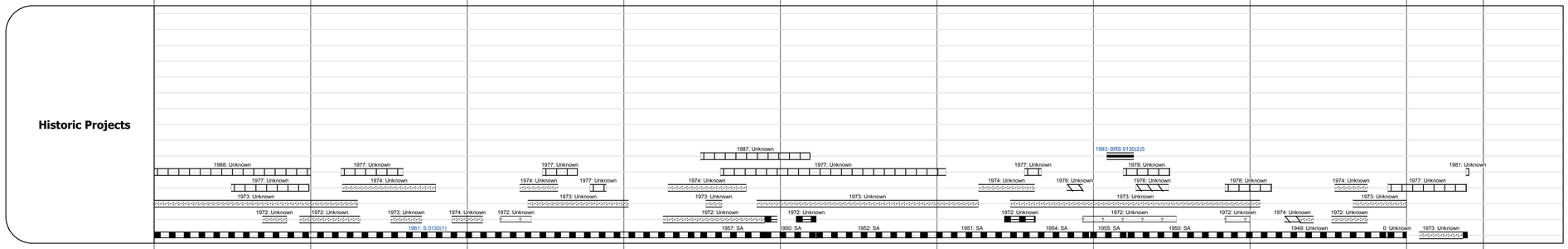

Maintenance Garage

Speed Zone

Functional Class

National Highway System

Limited Access Highway

Traffic Counters

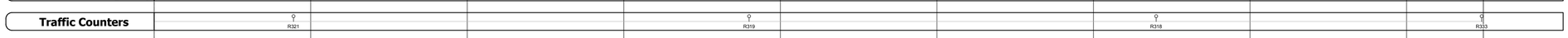

Customer Service Level

AADT Counts

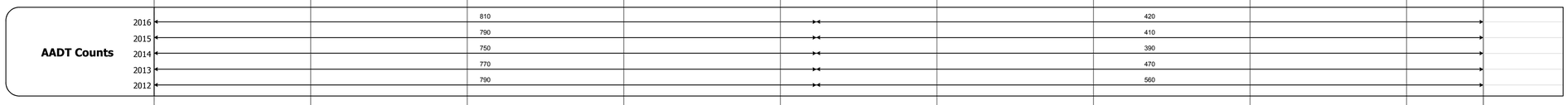

Crash Locations



STRUCTURE DESCRIPTIONS

Bridge 9:
Stringer/multi-beam or girder - 1933
Structure No. 200130000911062
Length: 74'
Width: 22.4'
Facility Carried: TR 01 FAS 130
Bridge Type: ROLLED BEAM
Features Intersected: MILL BROOK
Surface: Bituminous
Maintenance/Ownership: Town

Bridge 5:
Slab - 1983
Structure No. 200130000511062
Length: 38'
Width: 30.8'
Facility Carried: TR 01 FAS 130
Bridge Type: CONCRETE SLAB
Features Intersected: MILL BROOK
Surface: Bituminous
Maintenance/Ownership: Town

Bridge 6:
Tee Beam - 1928
Structure No. 200130000611062
Length: 44'
Width: 24.4'
Facility Carried: TR 01 FAS 130
Bridge Type: CONCRETE T-BEAM
Features Intersected: MILL BROOK
Surface: Bituminous
Maintenance/Ownership: Town

Bridge 10:
Tee Beam - 1928
Structure No. 200130001011062
Length: 55'
Width: 21.5'
Facility Carried: TR 01 FAS 130
Bridge Type: CONCRETE T-BEAM
Features Intersected: MILL BROOK
Surface: Bituminous
Maintenance/Ownership: Town

Bridge 7:
Tee Beam - 1928
Structure No. 200130000711062
Length: 44'
Width: 21.9'
Facility Carried: TR 01 FAS 130
Bridge Type: CONCRETE T-BEAM
Features Intersected: MILL BROOK
Surface: Bituminous
Maintenance/Ownership: Town

Bridge 8:
Tee Beam - 1928
Structure No. 200130000811062
Length: 44'
Width: 21.4'
Facility Carried: TR 01 FAS 130
Bridge Type: CONCRETE T-BEAM
Features Intersected: MILL BROOK
Surface: Bituminous
Maintenance/Ownership: Town

Bridge 44:
Tee Beam - 1927
Structure No. 200130004411062
Length: 31'
Width: 31.2'
Weight Limit: 0
Facility Carried: TR 01 FAS 130
Bridge Type: CONCRETE T-BEAM
Features Intersected: MILL BROOK
Surface: Bituminous
Maintenance/Ownership: Town

Historic Projects: Unknown; Retreatment; Resurface; Bituminous Mix; Skinny Mix; Bituminous Seal; Bituminous Concrete; Bituminous Macadam; Cold Plane and Bituminous Concrete; Concrete; Gravel; Surface Treated Gravel; Plant Mix; Reclaimed Base and Bituminous Concrete

Functional Class: 1 - Interstate System; 2 - Other Freeways and Expressways; 3 - Principal Arterial; 4 - Minor Arterial; 5 - Major Collector; 6 - Minor Collector

Speed Zones: 25, 30, 35, 40, 45, 50, 55, 60, 65

Curves: Left (degrees); Right

Grades: grade up (percent); grade down

Road Widths: (ft)

Traffic Counters: (counter ID)

AADT: (count)

Crash Locations: Fatal; Injury; Property Damage Only; Unknown Crash Type

High Crash Locations (HCL's): HCL No.; 1 - 100; 101 - 200; 201 - 300; 301 - 400; 401 - 800

Indicated plans available - http://vtransmap01.act.state.vt.us/rp/dpr/Diwebstore/

Mileage by Functional Class By Sheet

0130	5 - Major Collector	8.490

Page Total Mileage: 8.490 mi

Mileage by Town By Sheet

DANBY - S01301106		8.49 of 8.49

Page Total Mileage: 8.49 mi

DISTRICT	TOWN	Date: 10/16/17	ROUTE
1	DANBY	1 of 1 TWN mileage: 0.0 to 8.49	Maj-0130 ETE mileage: 1.66 to 10.15