

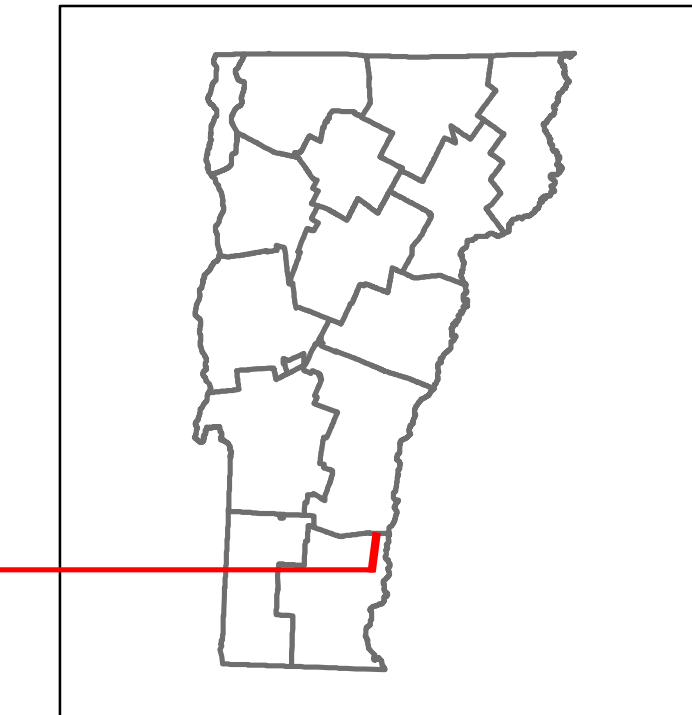


# Route Log and Progress Chart

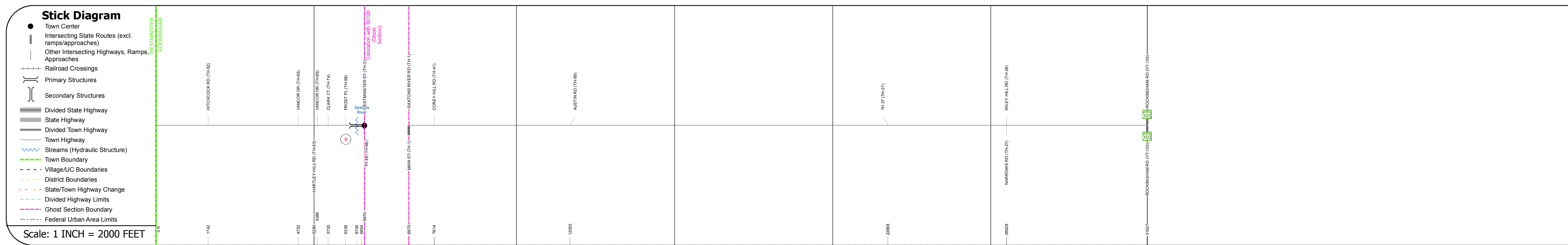
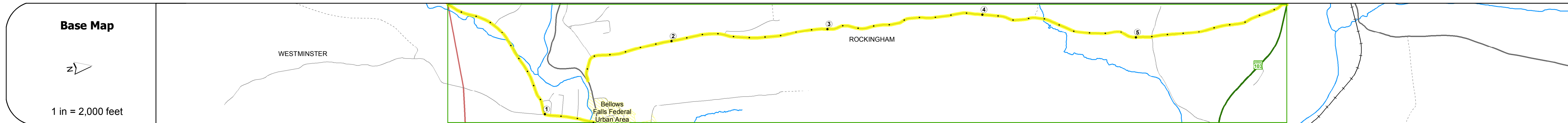
**DRAFT**

Please Note: Errors and Omissions May Exist.  
Contact the VTrans Mapping Section with questions or concerns.

DISTRICT	TOWN	ROUTE
2	ROCKINGHAM	Maj-0129



**Maj-0129**



## STRUCTURE DESCRIPTIONS

**Bridge 9:**  
Stringer/multi-beam or girder - 2004  
Structure No: 200129000913142  
Length: 132'  
Width: 26.0'  
Facility Carried: TR 03 FAS 129  
Bridge Type: WELDED PLATE GIRDER  
Features Intersected: SAXTONS RIVER  
Surface: Bituminous  
Maintenance/Ownership: TOWN

	0	1	2	3	4	5
<b>Road Widths</b>	Travellane Roadway Lane Count Base Subbase	28 2	23 2	22 2	23 2	22 2
<b>Curves</b>			+20.5			
<b>Grades</b>						
<b>Historic Projects</b>	1981: Unknown 1974: Unknown 1980: S G 125(2) 1940: SA 1939: SA 0: SA	1986: SA 1941: SA 40	1948: SA	1947: SA	1946: SA	1980: Unknown 1975: Unknown 1977: Unknown 1979: Unknown 1977: Unknown
<b>Maintenance Garage</b>						
<b>Speed Zone</b>						
<b>Functional Class</b>	5	5	5	5	5	5
<b>National Highway System</b>						
<b>Limited Access Highway</b>						
<b>Traffic Counters</b>	X189	X185	X187	X309		
<b>Customer Service Level</b>						
<b>AADT Counts</b>	2016: 810 2015: 790 2014: 750 2013: 750 2012: 760	2016: 1300 2015: 1300 2014: 1200 2013: 1200 2012: 1200	2016: 2800 2015: 2800 2014: 2500 2013: 2500 2012: 2800	2016: 670 2015: 660 2014: 630 2013: 620 2012: 620		
<b>Crash Locations</b>						

<b>Historic Projects</b> Unknown, Retreatment, Resurface, Bituminous Mix, Skiny Mix, Bituminous Seal, Bituminous Concrete, Surface Treated Gravel, Plant Mix, Reclaimed Base and Bituminous Concrete	<b>Functional Class</b> 1- Interstate System, 2- Other Freeways and Expressways, 3- Principal Arterial, 4- Minor Arterial, 5- Major Collector, 6- Minor Collector	<b>Curves</b> Left (degrees), Right, Grades: grade up, grade down	<b>Road Widths</b> Traffic Counters (counter ID), AADT (count)	<b>Crash Locations</b> Fatal, Injury, Property Damage Only, Unknown Crash Type, High Crash Locations (HCL's)	<b>Mileage by Functional Class By Sheet</b> 0129 5 - Major collector 5.990	<b>Mileage by Town By Sheet</b> ROCKINGHAM - S01291314 Ghost Section - (Maj-0126, MM 3.000 to 2.720) 5.99 of 5.99
<b>Speed Zones</b> 25, 30, 35, 40, 45, 50, 55, 60, 65				<b>Page Total Mileage: 5.990 mi</b>	<b>Page Total Mileage: 5.99 mi</b>	

<b>DISTRICT</b>	<b>TOWN</b>	<b>Date: 10/16/17</b>	<b>ROUTE</b>
2	ROCKINGHAM	1 of 1 TWN mileage: 0.0 to 5.99	Maj-0129 ETE mileage: 11.38 to 17.37

For More Information Contact - Vermont Agency of Transportation, Policy, Planning and Intermodal Development Division - Mapping Section, 1 National Life Drive, Montpelier, VT 05633-5001 Telephone: 802-828-2600.