

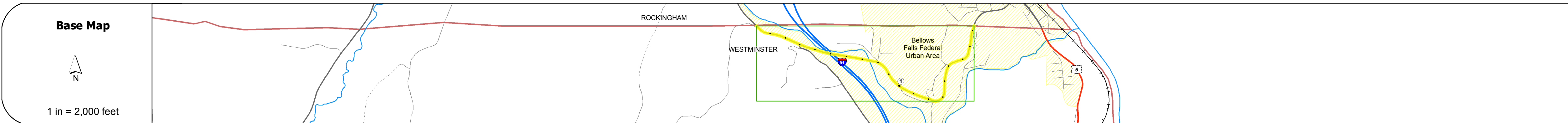
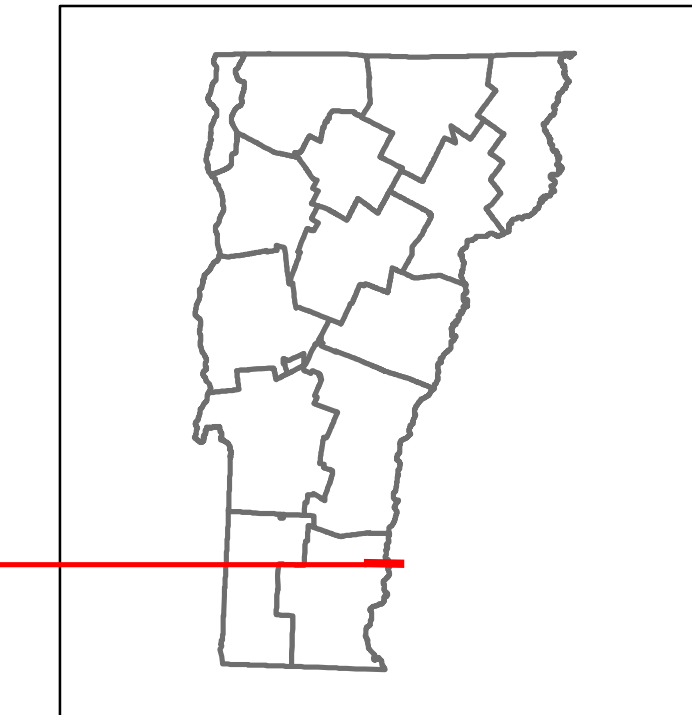


# Route Log and Progress Chart

**DRAFT**

Please Note: Errors and Omissions May Exist.  
Contact the VTrans Mapping Section with questions or concerns.

DISTRICT	TOWN	ROUTE
2	WESTMINSTER	Maj-0126



## STRUCTURE DESCRIPTIONS

**Bridge 21N:**  
Stringer/multi-beam or girder - 1963  
Structure No. 200091021N13202  
Length: 534'  
Width: 30.0'  
Under Clearance: 22.75'  
Facility Carried: I 00091 ML  
Bridge Type: 7 SPAN ROLLED BEAM  
Features Intersected: 1.91 OVER TH 1 SAXTON  
Surface: Bituminous  
Maintenance/Ownership: State

**Bridge 21S:**  
Stringer/multi-beam or girder - 1963  
Structure No. 200091021S13202  
Length: 542'  
Width: 30.0'  
Under Clearance: 19.25'  
Facility Carried: I 00091 ML  
Bridge Type: 8 SPAN ROLLED BEAM  
Features Intersected: 1.91 OVER TH 1 SAXTON  
Surface: Bituminous  
Maintenance/Ownership: State

**Bridge 5:**  
Girder and floorbeam system - 1940  
Structure No. 200126000513202  
Length: 222'  
Width: 24.5'  
Facility Carried: TR 01 FAS 126  
Bridge Type: RIVETED TWO GIRDER  
Features Intersected: SAXTONS RIVER  
Surface: Bituminous  
Maintenance/Ownership: Town

Travellane	Roadway	Lane Count	Base	Subbase
22	24	26	28	2

Curves

Grades



Maintenance Garage

Speed Zone

Functional Class
5


National Highway System

Limited Access Highway

Traffic Counters
X312      X180

Customer Service Level

Year	Station 0+00	Station 1+00	Station 2+00
2016	3600	2600	3800
2015	3500	2600	3700
2014	3300	2500	3500
2013	3400	2700	3500
2012	3400	2900	3500



Historic Projects	Functional Class	Curves	Road Widths	Crash Locations	Mileage by Functional Class By Sheet	Mileage by Town By Sheet	DISTRICT	TOWN	Date: 10/16/17	ROUTE
<ul style="list-style-type: none"> <li>Unknown</li> <li>Retreatment</li> <li>Resurface</li> <li>Bituminous Mix</li> <li>Skinny Mix</li> <li>Bituminous Seal</li> <li>Surface Treated Gravel</li> <li>Plant Mix</li> <li>Reclaimed Base and Bituminous Concrete</li> <li>Concrete</li> <li>Gravel</li> </ul>	<ul style="list-style-type: none"> <li>1 - Interstate System</li> <li>2 - Other Freeways and Expressways</li> <li>3 - Principal Arterial</li> <li>4 - Minor Arterial</li> <li>5 - Major Collector</li> <li>6 - Minor Collector</li> </ul>	<ul style="list-style-type: none"> <li>Left (degrees)</li> <li>Right</li> <li>grade up</li> <li>grade down</li> </ul>	<ul style="list-style-type: none"> <li>(ft)</li> <li>Traffic Counters (counter ID)</li> <li>AADT (count)</li> </ul>	<ul style="list-style-type: none"> <li>Fatal</li> <li>Injury</li> <li>Property Damage Only</li> <li>Unknown Crash Type</li> </ul>	0126 5 - Major collector 1.830	WESTMINSTER - S01261320 1.83 of 1.83	2	WESTMINSTER	1 of 1 TWN mileage: 0.0 to 1.83	Maj-0126 ETE mileage: 13.49 to 15.32