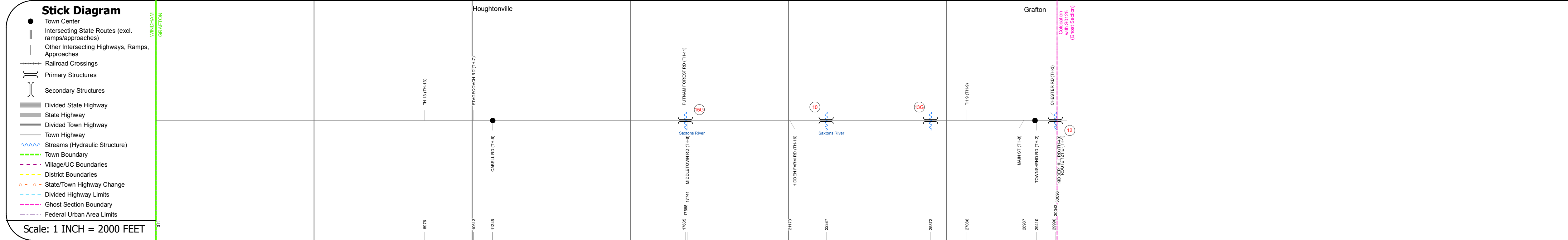
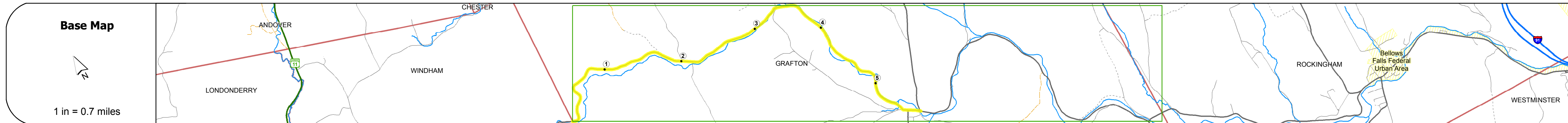
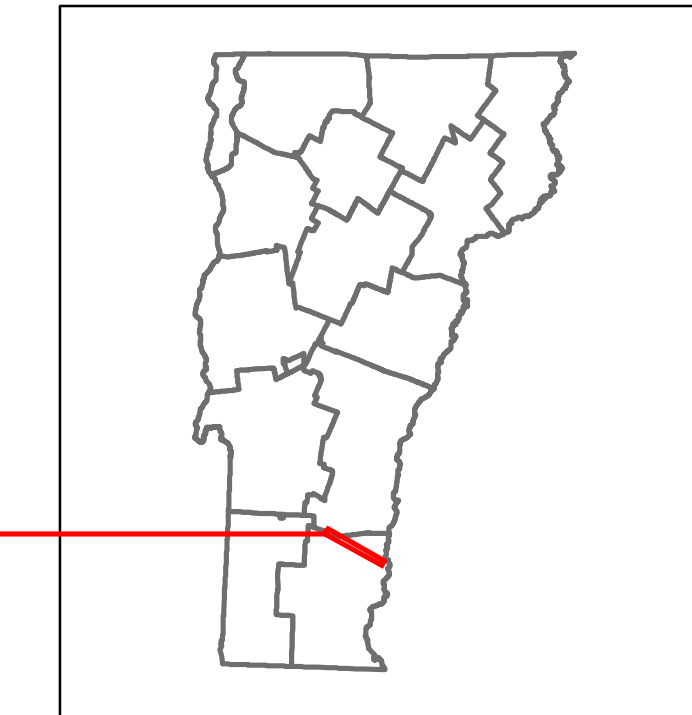


DISTRICT	TOWN	ROUTE
2	GRAFTON	Maj-0126



Road Widths	Travellane	22	22	25	2	24	22	32
Curves								
Grades								
Historic Projects								
Maintenance Garage								
Speed Zone								
Functional Class				5				
National Highway System								
Limited Access Highway								
Traffic Counters			X304			X305		
Customer Service Level								
AAADT Counts	2016	140				200		1100
	2015	140				200		1100
	2014	130				190		1000
	2013	130				190		1000
	2012	130				190		1000
Crash Locations	2016							
	2015							
	2014							
	2013							
	2012							

STRUCTURE DESCRIPTIONS

Bridge 15G:
Stringer/multi-beam or girder - 1939
Structure No: 200126015G13062
Length: 99'
Width: 22.2'
Facility Carried: TR 01 FAS 126
Bridge Type: ROLLED BEAM
Features Intersected: SAXTONS RIVER
Surface: Bituminous
Maintenance/Ownership: Town

Bridge 10:
Slab - 1977
Structure No: 200126001013062
Length: 52'
Width: 26.6'
Facility Carried: TR 01 FAS 126
Bridge Type: PRECAST CONC BOXBEAM
Features Intersected: SAXTONS RIVER
Surface: Bituminous
Maintenance/Ownership: Town

Bridge 13G:
Stringer/multi-beam or girder - 1939
Structure No: 200126013G13062
Length: 74'
Width: 22.1'
Facility Carried: TR 01 FAS 126
Bridge Type: ROLLED BEAM
Features Intersected: SAXTONS RIVER
Surface: Bituminous
Maintenance/Ownership: Town

Bridge 12:
Stringer/multi-beam or girder - 1939
Structure No: 200126001213062
Length: 75'
Width: 23.9'
Facility Carried: TR 01 FAS 126
Bridge Type: ROLLED BEAM
Features Intersected: SAXTONS RIVER
Surface: Bituminous
Maintenance/Ownership: Town

Historic Projects <ul style="list-style-type: none"> Unknown Bituminous Concrete Retreatment Resurface Bituminous Mix Skinny Mix Bituminous Seal 	Functional Class <ul style="list-style-type: none"> 1 - Interstate System 2 - Other Freeways and Expressways 3 - Principal Arterial 4 - Minor Arterial 5 - Major Collector 6 - Minor Collector 	Curves <ul style="list-style-type: none"> Left (degrees) Right 	Road Widths (ft) Traffic Counters (counter ID) AADT (count)	Crash Locations Fatal Injury Property Damage Only Unknown Crash Type	Mileage by Functional Class By Sheet 0126 5 - Major collector 5.120	Mileage by Town By Sheet GRAFTON - S01261306 Ghost Section - (Maj-0125, MM 4.140 to 0.260) 5.7 of 5.89	DISTRICT 2	TOWN GRAFTON	Date: 10/16/17	ROUTE Maj-0126 ETE mileage: 2.41 to 8.11
Speed Zones 25 30 35 40 45 50 55 60 65						Page Total Mileage: 5.700 mi		Page Total Mileage: 5.7 mi		1 of 2 TWN mileage: 0.0 to 5.7