

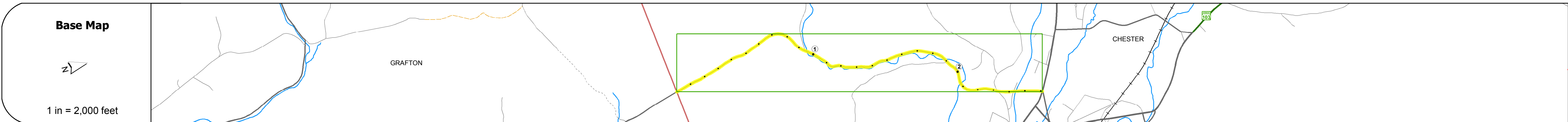

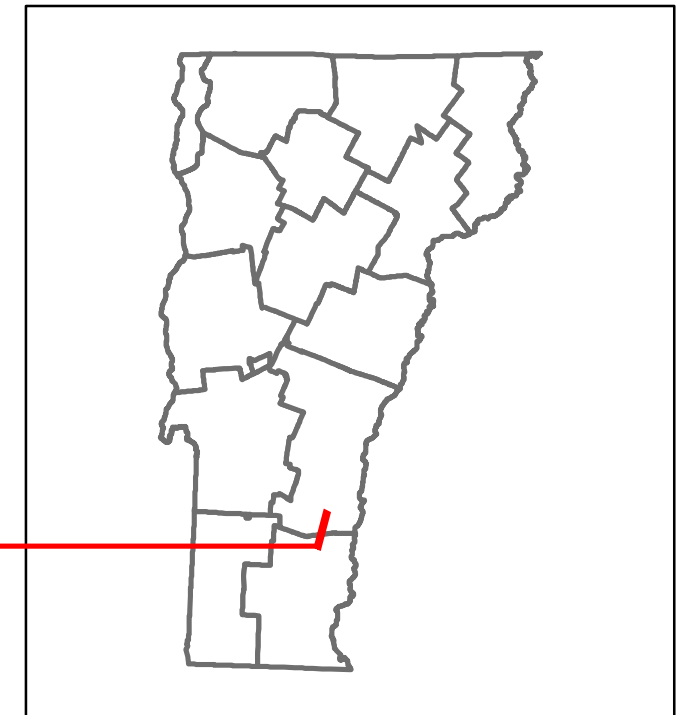


# Route Log and Progress Chart

**DRAFT**

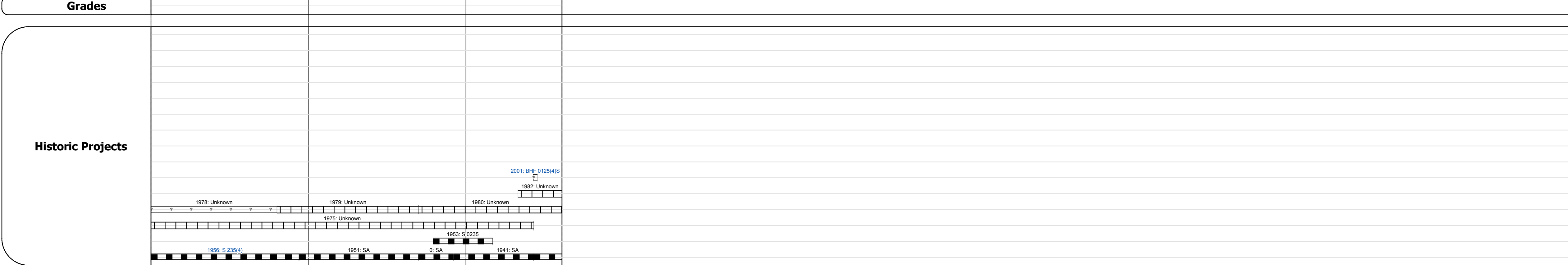
Please Note: Errors and Omissions May Exist.  
Contact the VTrans Mapping Section with questions or concerns.

DISTRICT	TOWN	ROUTE
2	CHESTER	Maj-0125



<b>Road Widths</b>	Travellane	24	23
Roadway	24	23	
Lane Count	2		
Base			
Subbase			

<b>Curves</b>	4
<b>Grades</b>	8



<b>Maintenance Garage</b>	
<b>Speed Zone</b>	
<b>Functional Class</b>	5
<b>National Highway System</b>	
<b>Limited Access Highway</b>	
<b>Traffic Counters</b>	Y380, Y198
<b>Customer Service Level</b>	

<b>AADT Counts</b>	2016	930	1300
	2015	910	1300
	2014	870	1200
	2013	780	1300
	2012	690	1300

<b>Crash Locations</b>	2016	
	2015	
	2014	
	2013	
	2012	

## STRUCTURE DESCRIPTIONS

**Bridge 10:**  
Stringer/multi-beam or girder - 1947  
Structure No: 200125001014072  
Length: 69'  
Width: 23.7'  
Facility Carried: TR 03 FAS 125  
Bridge Type: ROLLED BEAM  
Features Intersected: S. BR. WILLIAMS RIVER  
Surface: Bituminous  
Maintenance/Ownership: Town

**Bridge 6:**  
Stringer/multi-beam or girder - 1950  
Structure No: 200125000614072  
Length: 59'  
Width: 24.2'  
Facility Carried: TR 03 FAS 125  
Bridge Type: ROLLED BEAM  
Features Intersected: S. BR. WILLIAMS RIVER  
Surface: Bituminous  
Maintenance/Ownership: Town

**Bridge 7:**  
Stringer/multi-beam or girder - 1949  
Structure No: 200125000714072  
Length: 74'  
Width: 24.0'  
Facility Carried: TR 03 FAS 125  
Bridge Type: ROLLED BEAM  
Features Intersected: S. BR. WILLIAMS RIVER  
Surface: Bituminous  
Maintenance/Ownership: Town

**Bridge 9:**  
Stringer/multi-beam or girder - 1940  
Structure No: 200125000914072  
Length: 99'  
Width: 21.0'  
Facility Carried: TR 03 FAS 125  
Bridge Type: ROLLED BEAM  
Features Intersected: MID. BR WILLIAMS RIVER  
Surface: Bituminous  
Maintenance/Ownership: Town

<b>Historic Projects</b> <ul style="list-style-type: none"> <li>Unknown</li> <li>Bituminous Concrete</li> <li>Retreatment</li> <li>Resurface</li> <li>Bituminous Mix</li> <li>Skinny Mix</li> <li>Bituminous Seal</li> </ul>	<b>Functional Class</b> <ul style="list-style-type: none"> <li>1 - Interstate System</li> <li>2 - Other Freeways and Expressways</li> <li>3 - Principal Arterial</li> <li>4 - Minor Arterial</li> <li>5 - Major Collector</li> <li>6 - Minor Collector</li> </ul>	<b>Curves</b> <ul style="list-style-type: none"> <li>Left</li> <li>Right</li> </ul>	<b>Road Widths</b> <ul style="list-style-type: none"> <li>Travellane</li> <li>Roadway</li> <li>Lane Count</li> <li>Base</li> <li>Subbase</li> </ul>	<b>Crash Locations</b> <ul style="list-style-type: none"> <li>Fatal</li> <li>Injury</li> <li>Property Damage Only</li> <li>Unknown Crash Type</li> </ul>	<b>Mileage by Functional Class By Sheet</b> 0125 5 - Major collector 2.610	<b>Mileage by Town By Sheet</b> CHESTER - S01251407 2.61 of 2.61	<b>DISTRICT</b> 2	<b>TOWN</b> CHESTER	<b>Date:</b> 10/16/17	<b>ROUTE</b> Maj-0125 ETE mileage: 18.61 to 21.22
<b>Speed Zones</b> 25 30 35 40 45 50 55 60 65						<b>Page Total Mileage: 2.61 mi</b>		<b>Page Total Mileage: 2.61 mi</b>		

For More Information Contact - Vermont Agency of Transportation, Policy, Planning and Intermodal Development Division - Mapping Section, 1 National Life Drive, Montpelier, VT 05633-5001 Telephone: 802-828-2600.