


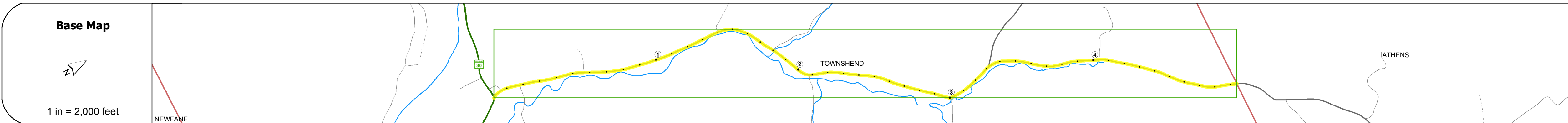
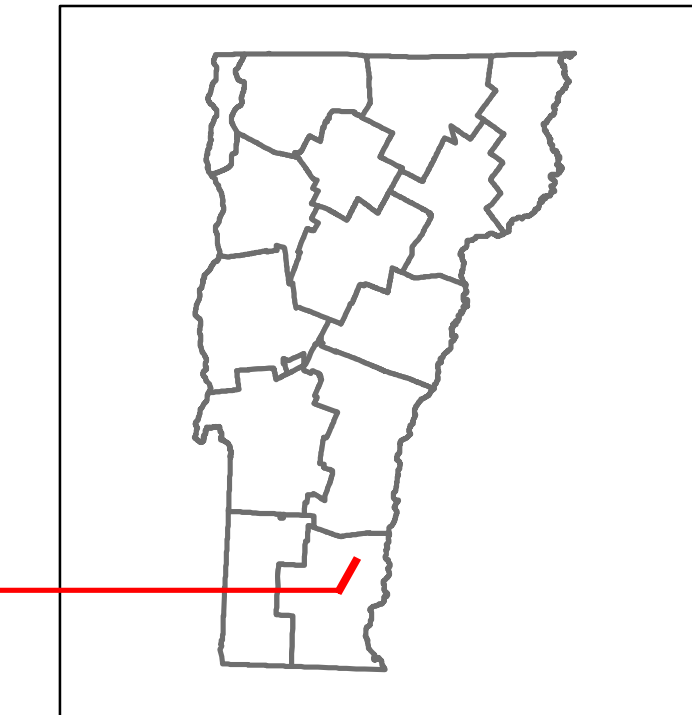


Route Log and Progress Chart

DRAFT

Please Note: Errors and Omissions May Exist.
Contact the VTrans Mapping Section with questions or concerns.

DISTRICT	TOWN	ROUTE
2	TOWNSHEND	Maj-0125

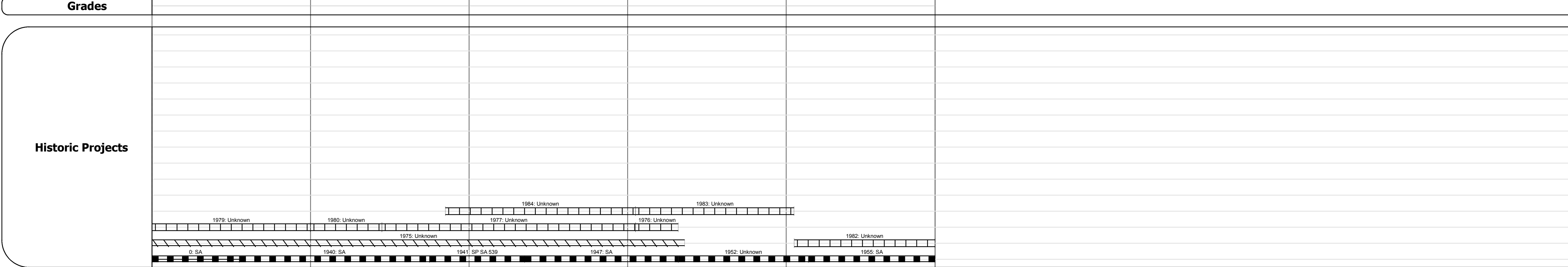


STRUCTURE DESCRIPTIONS

Culvert 4:
Culvert - 1900
Structure No: 200125000413172
Length: 20'
Width: 26.0'
Facility Carried: TR 01 FAS 125
Bridge Type: STONE ARCH W CGMPA
Features Intersected: SIMPSON BROOK
Maintenance/Ownership: Town

0	1	2	3	4
Travellane				
Roadway				
Lane Count				
Base				
Subbase				

Curves	Grades



Maintenance Garage	Speed Zone

Functional Class
5

National Highway System

Limited Access Highway

Traffic Counters
X323

Customer Service Level

Year	Left Side	Right Side
2016	1400	480
2015	1400	470
2014	1300	450
2013	1300	450
2012	1300	450

Year	Crash Locations
2016	
2015	
2014	
2013	
2012	

Historic Projects Unknown, Retreatment, Resurface, Bituminous Mix, Skinny Mix, Bituminous Seal, Surface Treated Gravel, Plant Mix, Reclaimed Base and Bituminous Concrete, Concrete	Functional Class 1- Interstate System, 2- Other Freeways and Expressways, 3- Principal Arterial, 4- Minor Arterial, 5- Major Collector, 6- Minor Collector	Curves Left (segress), Right, Grades: grade up, grade down	Road Widths Traffic Counters (counter ID), AADT (count)	Crash Locations Fatal, Injury, Property Damage Only, Unknown Crash Type, High Crash Locations (HCL's)	Mileage by Functional Class By Sheet 0125 5 - Major collector 4.940	Mileage by Town By Sheet TOWNSHEND - S01251317 4.94 of 4.94	DISTRICT 2	TOWN TOWNSHEND	Date: 10/16/17	ROUTE Maj-0125
					Page Total Mileage: 4.940 mi	Page Total Mileage: 4.94 mi	1 of 1 TWN mileage: 0.0 to 4.94 ETE mileage: 0.0 to 4.94	ETE mileage: 0.0 to 4.94		