
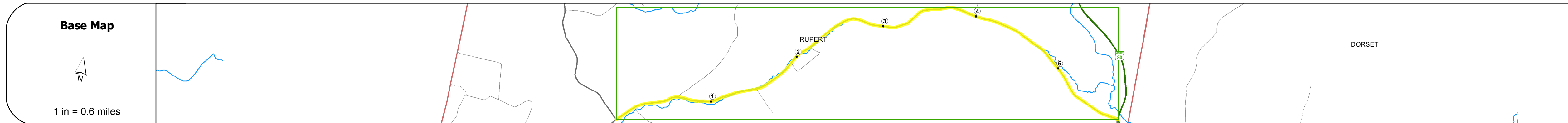
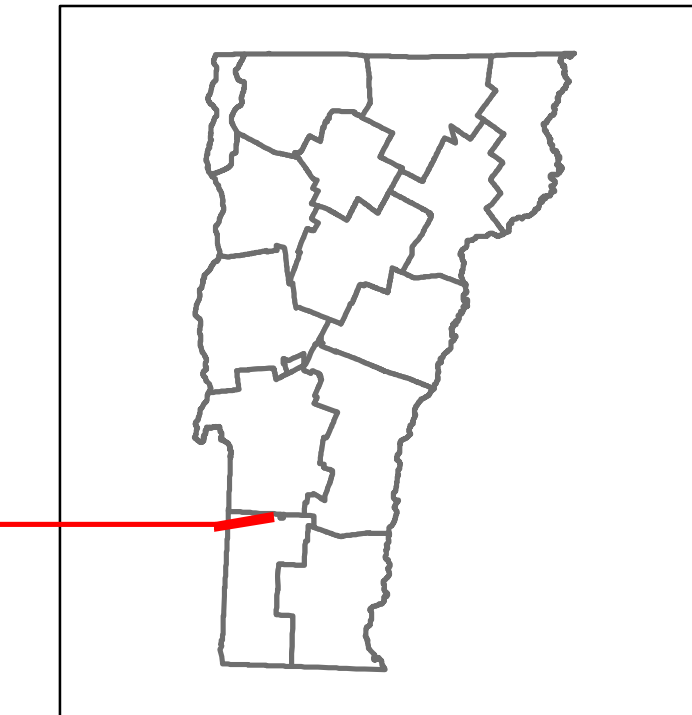


DISTRICT	TOWN	ROUTE
1	RUPERT	Maj-0122



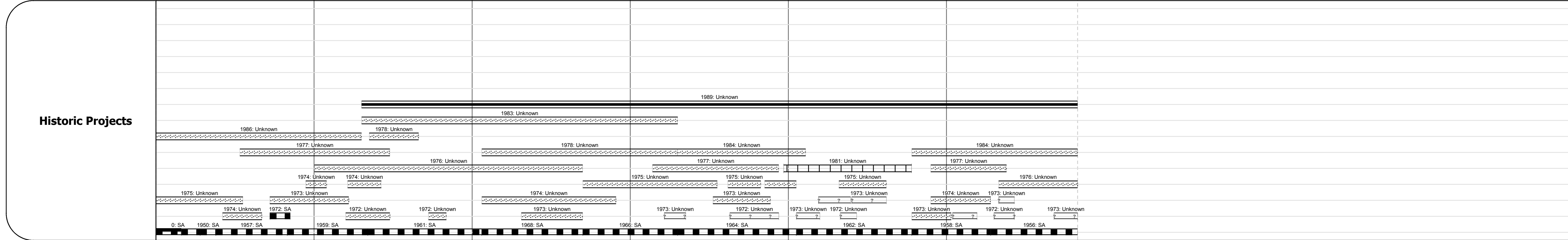
STRUCTURE DESCRIPTIONS

Culvert 6:
Culvert - 2004
Structure No: 200122000602102
Length: 32
Weight Limit: 0
Facility Carried: TR 02 FAS 122
Bridge Type: RC BOX (Segmental)
Features Intersected: MILL BROOK
Maintenance/Ownership: Town

Road Widths	Travellane	Roadway	Lane Count	Base	Subbase
			22		
			24		
			2		

Curves	
--------	--

Grades	
--------	--



Maintenance Garage	
--------------------	--

Speed Zone	
------------	--

Functional Class	5
------------------	---

National Highway System	
-------------------------	--

Limited Access Highway	
------------------------	--

Traffic Counters	8321
------------------	------

Customer Service Level	
------------------------	--

AADT Counts	2016: 930
2015: 910	
2014: 870	
2013: 870	
2012: 870	

Crash Locations	2016: 1
2015: 1	
2014: 1	
2013: 1	
2012: 1	

Historic Projects Unknown, Bituminous Concrete, Retreatment, Resurface, Bituminous Mix, Skiny Mix, Bituminous Seal, Surface Treated Gravel, Plant Mix, Reclaimed Base and Bituminous Concrete, Concrete	Functional Class 1- Interstate System, 2- Other, 3- Principal Arterial, 4- Minor Arterial, 5- Major Collector, 6- Minor Collector	Curves Left (segres), Right, Grades: grade up, grade down	Road Widths (ft), Traffic Counters (counter ID), AADT (count)	Crash Locations Fatal, Injury, Property Damage Only, Unknown Crash Type, High Crash Locations (HCL's)	Mileage by Functional Class By Sheet 0122 5 - Major collector 5.830	Mileage by Town By Sheet RUPERT - S01220210 5.83 of 5.83	DISTRICT 1	TOWN RUPERT	Date: 10/15/17	ROUTE Maj-0122 ETE mileage: 0.0 to 5.83
Indicated plans available - http://vtransmap01.ad.state.vt.us/rp/cpr/D/webstore/						Page Total Mileage: 5.83 mi		Page Total Mileage: 5.83 mi		