Route Log and Progress Chart

DRAFT

Please Note: Errors and Omissions May Exist.
Contact the VTrans Mapping Section with questions or concerns.

DISTRICT	TOWN	ROUTE
1	SANDGATE	Maj-0121

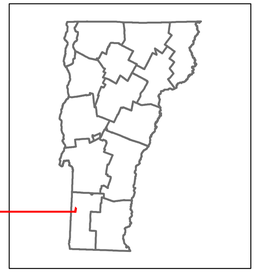

Maj-0121

Base Map

1 in = 500 feet

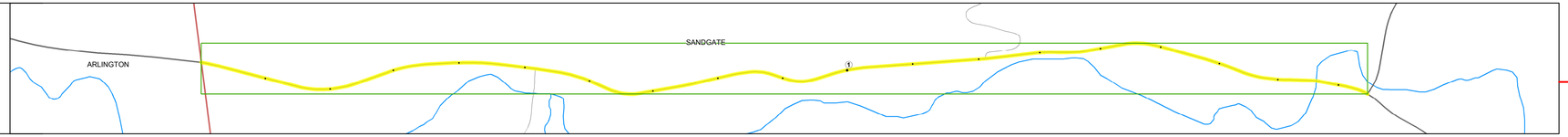

Stick Diagram



Road Widths

Travellane	22
Roadway	22
Lane Count	2
Base	
Subbase	

Curves

Grades

Historic Projects

Maintenance Garage

Speed Zone

Functional Class

5

National Highway System

Limited Access Highway

Traffic Counters

Customer Service Level

AADT Counts

2016	750
2015	740
2014	700
2013	700
2012	700

Crash Locations

2016
2015
2014
2013
2012

STRUCTURE DESCRIPTIONS

Bridge 9:
Stringer/multi-beam or girder - 1936
Structure No. 200121000902112
Length: 26'
Width: 20.5'
Facility Carried: TR 01 FAS 121
Bridge Type: ROLLED BEAM
Features Intersected: GREEN RIVER
Surface: Bituminous
Maintenance/Ownership: Town

Historic Projects: Unknown; Retreatment; Resurface; Bituminous Mix; Skinny Mix; Bituminous Seal; Bituminous Concrete; Bituminous Macadam; Cold Plane and Bituminous Concrete; Concrete; Gravel; Surface Treated Gravel; Plant Mix; Reclaimed Base and Bituminous Concrete

Indicated plans available - http://vtransmap01.aot.state.vt.us/rp/dpr/DIwebstore/

Functional Class: 1 - Interstate System; 2 - Other Freeways and Expressways; 3 - Principal Arterial; 4 - Minor Arterial; 5 - Major Collector; 6 - Minor Collector

Speed Zones: 25, 30, 35, 40, 45, 50, 55, 60, 65

Curves: (degrees) Left, Right

Grades: (percent) grade up, grade down

Road Widths: (ft)

Traffic Counters: (counter ID)

AADT: (count)

Crash Locations: Fatal; Injury; Property Damage Only; Unknown Crash Type

High Crash Locations (HCL's): HCL No.; 1 - 100; 101 - 200; 201 - 300; 301 - 400; 401 - 800

Mileage by Functional Class By Sheet

0121	5 - Major Collector	1.850

Page Total Mileage: 1.850 mi

Mileage by Town By Sheet

SANDGATE - S01210211		1.85 of 1.85

Page Total Mileage: 1.85 mi

DISTRICT	TOWN	Date: 10/15/17	ROUTE
1	SANDGATE	1 of 1 TWN mileage: 0.0 to 1.85	Maj-0121 ETE mileage: 1.25 to 3.1