

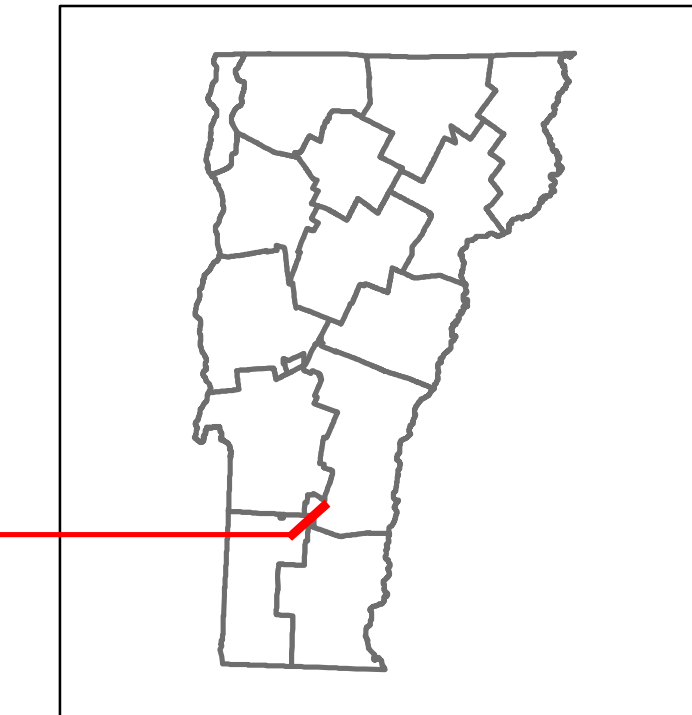


Route Log and Progress Chart

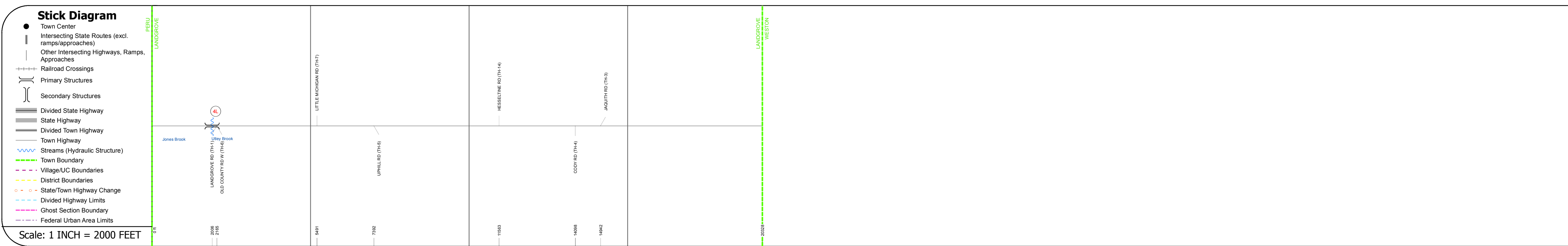
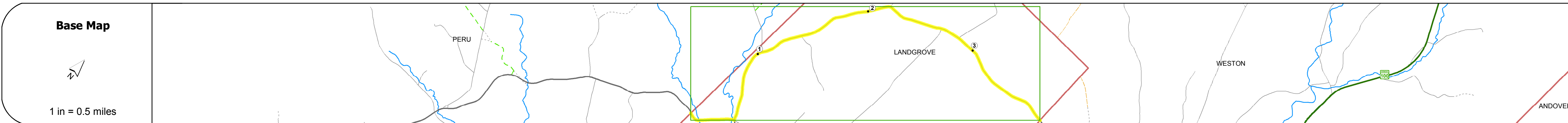
DRAFT

Please Note: Errors and Omissions May Exist.
Contact the VTrans Mapping Section with questions or concerns.

DISTRICT	TOWN	ROUTE
1	LANDGROVE	Maj-0120



Maj-0120



STRUCTURE DESCRIPTIONS

Bridge 4L:
Tee Beam - 1934
Structure No: 200120004L02052
Length: 108'
Width: 19.8'
Facility Carried: TR 02 FAS 120
Bridge Type: 2 SP CONCRETE T-BEAM
Features Intersected: UTLEY BROOK
Surface: Bituminous
Maintenance/Ownership: Town

Road Widths	Travellane	Roadway	Lane Count	Base	Subbase
	15'	15'	2		

Curves

Grades

Historic Projects
0: Unknown

Maintenance Garage

Speed Zone

Functional Class
5

National Highway System

Limited Access Highway

Traffic Counters
8302

Customer Service Level

AADT Counts	Year	Count
520	2016	220
510	2015	220
490	2014	210
410	2013	210
320	2012	210

Crash Locations	Year	Count
1	2016	
	2015	
	2014	
	2013	
	2012	

Historic Projects Unknown, Bituminous Concrete, Retreatment, Bituminous Macadam, Resurface, Cold Plane and Bituminous Concrete, Skiny Mix, Concrete, Bituminous Seal, Gravel, Surface Treated Gravel, Plant Mix, Reclaimed Base and Bituminous Concrete	Functional Class 1- Interstate System, 2- Other Freeways and Expressways, 3- Principal Arterial, 4- Minor Arterial, 5- Major Collector, 6- Minor Collector	Curves Left (segress), Right Grades grade up, grade down	Road Widths (ft) Traffic Counters (counter ID) AADT (count)	Crash Locations Fatal, Injury, Property Damage Only, Unknown Crash Type High Crash Locations (HCL's) HCL No. 201-300, 301-400, 401-800	Mileage by Functional Class By Sheet 0120 5 - Major collector 3.850 Page Total Mileage: 3.850 mi	Mileage by Town By Sheet LANDGROVE - S01200205 3.85 of 3.85 Page Total Mileage: 3.85 mi	DISTRICT 1	TOWN LANDGROVE	Date: 10/15/17 1 of 1 TWN mileage: 0.0 to 3.85	ROUTE Maj-0120 ETE mileage: 3.57 to 7.42
-------------------------------------------------------------------------------------------------------------------------------------------------------------------------------------------------------------------------------------------------------------------	----------------------------------------------------------------------------------------------------------------------------------------------------------------------	---------------------------------------------------------------------------------	-------------------------------------------------------------------------------------------------	---------------------------------------------------------------------------------------------------------------------------------------------------------------	----------------------------------------------------------------------------------------------------------------------	-------------------------------------------------------------------------------------------------------------	----------------------	--------------------------	--------------------------------------------------------------------	-------------------------------------------------------

For More Information Contact - Vermont Agency of Transportation, Policy, Planning and Intermodal Development Division - Mapping Section, 1 National Life Drive, Montpelier, VT 05633-5001 Telephone: 802-828-2600.