Route Log and Progress Chart

DRAFT

Please Note: Errors and Omissions May Exist.
Contact the VTrans Mapping Section with questions or concerns.

DISTRICT	TOWN	ROUTE
1	DOVER	Maj-0115

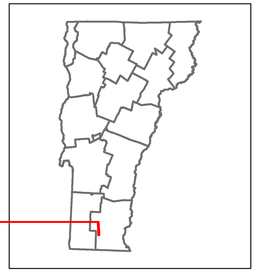

Maj-0115

Base Map

N

1 in = 2,000 feet

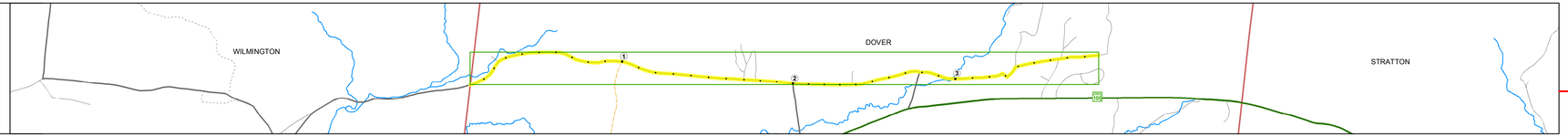

Stick Diagram

- Town Center
- Intersecting State Routes (excl. ramps/approaches)
- Other Intersecting Highways, Ramps, Approaches
- Railroad Crossings
- Primary Structures
- Secondary Structures
- Divided State Highway
- State Highway
- Divided Town Highway
- Town Highway
- Streams (Hydraulic Structure)
- Town Boundary
- Village/UC Boundaries
- District Boundaries
- State/Town Highway Change
- Divided Highway Limits
- Ghost Section Boundary
- Federal Urban Area Limits

Scale: 1 INCH = 2000 FEET



Road Widths

	Segment 1	Segment 2	Segment 3	Segment 4	Segment 5	Segment 6
Travellane	25	24	30 28	24	26 24	22
Roadway	28	24	30 28	24	26 24	22
Lane Count		2				
Base						
Subbase						

Curves

Grades

Historic Projects

Maintenance Garage

Speed Zone

Functional Class

5

National Highway System

Limited Access Highway

Traffic Counters

X240 X056

Customer Service Level

AADT Counts

	Segment 1	Segment 2	Segment 3
2016	990	920	1300
2015	970	900	1300
2014	920	860	1200
2013	870	870	1300
2012	830	890	1400

Crash Locations

HCL No. 16 HCL No. 28

2016 2015 2014 2013 2012

STRUCTURE DESCRIPTIONS

Historic Projects: Unknown; Retreatment; Resurface; Bituminous Mix; Skinny Mix; Bituminous Seal; Bituminous Concrete; Bituminous Macadam; Cold Plane and Bituminous Concrete; Concrete; Gravel; Surface Treated Gravel; Plant Mix; Reclaimed Base and Bituminous Concrete

Indicated plans available - http://vtransmap01.aot.state.vt.us/rp/dpr/DIwebstore/

Functional Class: 1 - Interstate System; 2 - Other Freeways and Expressways; 3 - Principal Arterial; 4 - Minor Arterial; 5 - Major Collector; 6 - Minor Collector

Speed Zones: 25 30 35 40 45 50 55 60 65

Curves: (degrees) Left, Right

Grades: (percent) grade up, grade down

Road Widths: (ft)

Traffic Counters: (counter ID)

AADT: (count)

Crash Locations: Fatal; Injury; Property Damage Only; Unknown Crash Type

High Crash Locations (HCL's): HCL No. 1 - 100; 101 - 200; 201 - 300; 301 - 400; 401 - 800

Mileage by Functional Class By Sheet

0115	5 - Major Collector	3.880

Page Total Mileage: 3.880 mi

Mileage by Town By Sheet

DOVER - S01151304		3.88 of 3.88

Page Total Mileage: 3.88 mi

DISTRICT	TOWN	Date: 10/15/17	ROUTE
1	DOVER	1 of 1 TWN mileage: 0.0 to 3.88	Maj-0115 ETE mileage: 2.73 to 6.61