


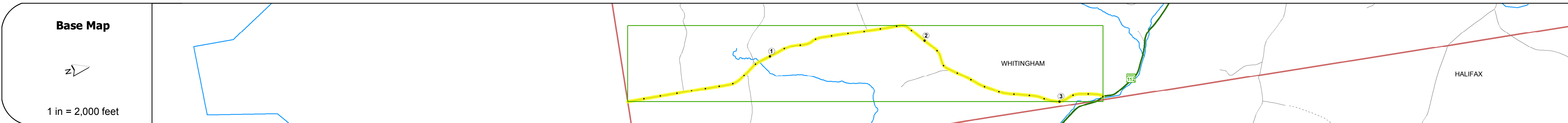
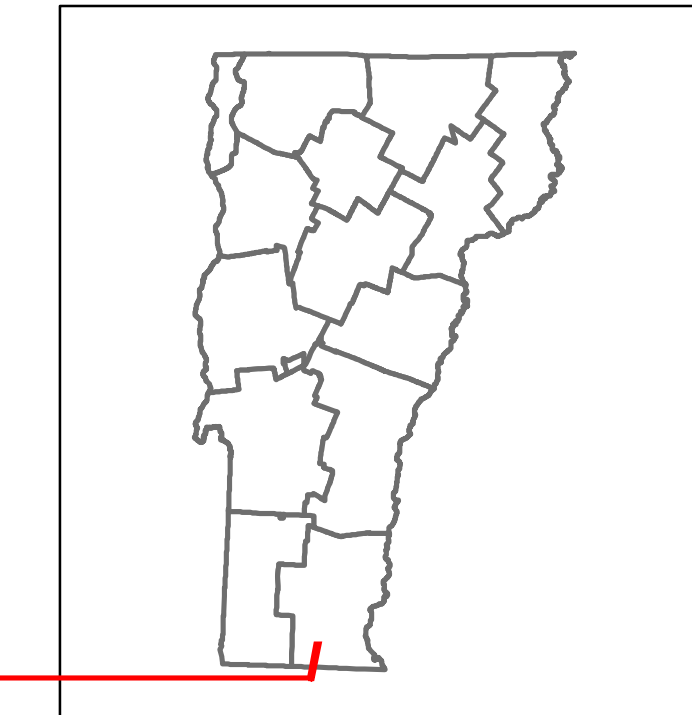


Route Log and Progress Chart

DRAFT

Please Note: Errors and Omissions May Exist.
Contact the VTrans Mapping Section with questions or concerns.


DISTRICT	TOWN	ROUTE
1	WHITINGHAM	Maj-0111



Road Widths	21.5	26	22
Travellane			
Roadway			
Lane Count			
Base			
Subbase			

Curves			
--------	--	--	--

Grades			
--------	--	--	--



Maintenance Garage			
--------------------	--	--	--

Speed Zone			
------------	--	--	--

Functional Class	5		
------------------	---	--	--

National Highway System			
-------------------------	--	--	--

Limited Access Highway			
------------------------	--	--	--

Traffic Counters	1 X819		2 X391
------------------	--------	--	--------

Customer Service Level			
------------------------	--	--	--

ADT Counts	2016: 160	450
2015: 160	440	
2014: 150	420	
2013: 150	420	
2012: 150	420	

Crash Locations	2016		
2015			
2014			
2013			
2012			

STRUCTURE DESCRIPTIONS

--

Historic Projects Unknown, Bituminous Concrete, Retreatment, Resurface, Bituminous Mix, Skinny Mix, Bituminous Seal, Surface Treated Gravel, Plant Mix, Reclaimed Base and Bituminous Concrete, Concrete, Gravel	Functional Class 1 - Interstate System, 2 - Other Freeways and Expressways, 3 - Principal Arterial, 4 - Minor Arterial, 5 - Major Collector, 6 - Minor Collector	Curves Left (segres), Right, Grades: grade up, grade down	Road Widths (ft), Traffic Counters (counter ID), AADT (count)	Crash Locations Fatal, Injury, Property Damage Only, Unknown Crash Type, High Crash Locations (HCL's)	Mileage by Functional Class By Sheet 0111 5 - Major collector 3.300	Mileage by Town By Sheet WHITINGHAM - S01111321 3.3 of 3.3	DISTRICT 1	TOWN WHITINGHAM	Date: 10/15/17	ROUTE Maj-0111
					Page Total Mileage: 3.300 mi	Page Total Mileage: 3.3 mi	1 of 1 TWN mileage: 0.0 to 3.3	ETE mileage: 0.0 to 3.3		