Route Log and Progress Chart

DRAFT

Please Note: Errors and Omissions May Exist.
Contact the VTrans Mapping Section with questions or concerns.

DISTRICT	TOWN	ROUTE
1	POWNAL	Maj-0103

Maj-0103

Base Map

1 in = 1.1 miles

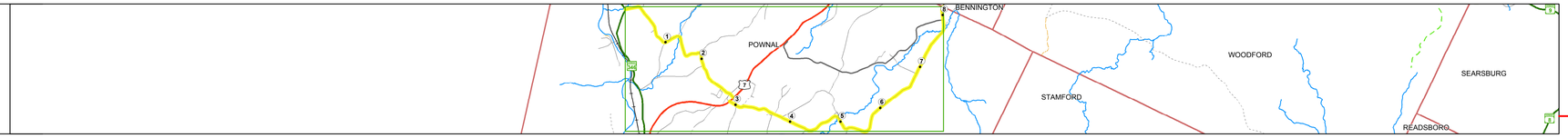

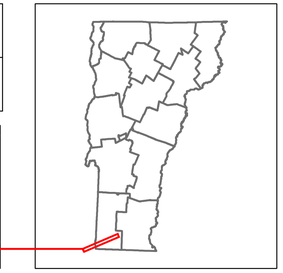

Stick Diagram

- Town Center
- Intersecting State Routes (excl. ramps/approaches)
- Other Intersecting Highways, Ramps, Approaches
- Railroad Crossings
- Primary Structures
- Secondary Structures
- Divided State Highway
- State Highway
- Divided Town Highway
- Town Highway
- Streams (Hydraulic Structure)
- Town Boundary
- Village/UC Boundaries
- District Boundaries
- State/Town Highway Change
- Divided Highway Limits
- Ghost Section Boundary
- Federal Urban Area Limits

Scale: 1 INCH = 2000 FEET

Road Widths

	0–1	1–2	2–3	3–4	4–5	5–6	6–7	7–8
Travellane	20	20	22	22	20	20	20	20
Roadway	20	20	22	22	20	20	20	20
Lane Count	2	2	2	2	2	2	2	2
Base								
Subbase								

Curves

Grades

Historic Projects



Maintenance Garage

Speed Zone

Functional Class

5 — 5

National Highway System

Limited Access Highway

Traffic Counters

B349 — B348 — B347

Customer Service Level

AADT Counts

	0–1	1–2	2–3	3–4	4–5	5–6	6–7	7–8
2016	840	840	1500	1500	1200	1200	580	1100
2015	820	820	1500	1500	1200	1200	570	1100
2014	780	780	1400	1400	1100	1100	540	1000
2013	780	780	1500	1500	1100	1100	540	1000
2012	780	780	1500	1500	1200	1200	540	1000

Crash Locations

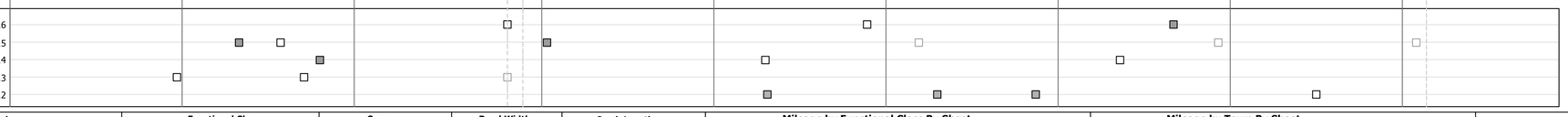

STRUCTURE DESCRIPTIONS

Historic Projects: Unknown; Retreatment; Resurface; Bituminous Mix; Skinny Mix; Bituminous Seal; Bituminous Concrete; Bituminous Macadam; Cold Plane and Bituminous Concrete; Concrete; Gravel; Surface Treated Gravel; Plant Mix; Reclaimed Base and Bituminous Concrete

Indicated plans available - http://vtransmap01.aot.state.vt.us/rp/dpr/DIwebstore/

Functional Class: 1 - Interstate System; 2 - Other Freeways and Expressways; 3 - Principal Arterial; 4 - Minor Arterial; 5 - Major Collector; 6 - Minor Collector

Speed Zones: 25, 30, 35, 40, 45, 50, 55, 60, 65

Curves: (degrees) Left, Right

Grades: (percent) grade up, grade down

Road Widths: (ft)

Traffic Counters: (counter ID)

AADT: (count)

Crash Locations: Fatal; Property Damage Only; Injury; Unknown Crash Type

High Crash Locations (HCL's): HCL No.; 1 - 100; 101 - 200; 201 - 300; 301 - 400; 401 - 800

Mileage by Functional Class By Sheet

0103 5 - Major Collector 8.140

Page Total Mileage: 8.140 mi

Mileage by Town By Sheet

POWNAL - S01030208 8.14 of 8.14
Ghost Section - (US-7, MM 4.828 to 4.738)

Page Total Mileage: 8.14 mi

DISTRICT	TOWN	Date: 10/15/17	ROUTE
1	POWNAL	1 of 1 TWN mileage: 0.0 to 8.14	Maj-0103 ETE mileage: 0.0 to 8.14