Route Log and Progress Chart

DRAFT

Please Note: Errors and Omissions May Exist.
Contact the VTrans Mapping Section with questions or concerns.

DISTRICT	TOWN	ROUTE
4	HARTFORD	NSH-9870

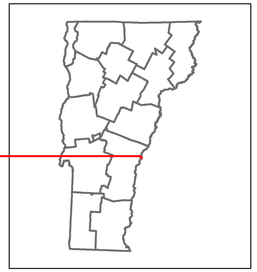

NSH-9870 Wilder State Highway

Base Map

1 in = 500 feet

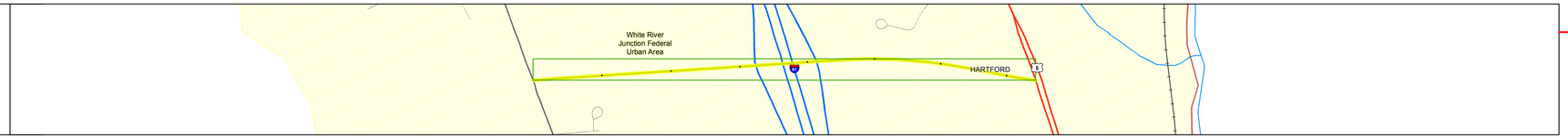

Stick Diagram

- Town Center
- Intersecting State Routes (excl. ramps/approaches)
- Other Intersecting Highways, Ramps, Approaches
- Railroad Crossings
- Primary Structures
- Secondary Structures
- Divided State Highway
- State Highway
- Divided Town Highway
- Town Highway
- Streams (Hydraulic Structure)
- Town Boundary
- Village/UC Boundaries
- District Boundaries
- State/Town Highway Change
- Divided Highway Limits
- Ghost Section Boundary
- Federal Urban Area Limits

Scale: 1 INCH = 2000 FEET

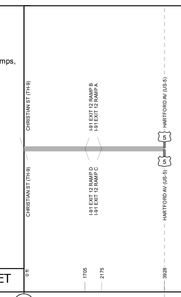

Road Widths

Travellane	24	28'28'
Roadway	30 / 33 / 44	50'47'
Lane Count	2	
Base	3" Cr. Stone Base Course	
Subbase	18" Gravel / 24" Gravel	

Curves

Grades

Historic Projects

2009: STP 2206(1)S
1989: HMA 2118 — 1989: RS 3113(1)
1967: ST 141-3(A) — 1967: U 141-3(8)

Maintenance Garage

Speed Zone

45

Functional Class

6 — 5

National Highway System

Limited Access Highway

Partial

Traffic Counters

Y179 — Y180

Customer Service Level

Local Connector

AADT Counts

2016	3700	4900	5700
2015	3600	4800	5600
2014	3600	4700	5500
2013	3500	4600	5400
2012	3500	4500	5300

Crash Locations

2016
2015
2014
2013
2012

STRUCTURE DESCRIPTIONS

Historic Projects: Unknown; Retreatment; Resurface; Bituminous Mix; Skinny Mix; Bituminous Seal; Bituminous Concrete; Bituminous Macadam; Cold Plane and Bituminous Concrete; Concrete; Gravel; Surface Treated; Gravel; Plant Mix; Reclaimed Base and Bituminous Concrete

Indicated plans available - http://vtransmap01.aot.state.vt.us/rp/dpr/DIwebstore/

Functional Class: 1 - Interstate System; 2 - Other Freeways and Expressways; 3 - Principal Arterial; 4 - Minor Arterial; 5 - Major Collector; 6 - Minor Collector

Speed Zones: 25, 30, 35, 40, 45, 50, 55, 60, 65

Curves: (degrees) Left, Right

Grades: (percent) grade up, grade down

Road Widths: (ft)

Traffic Counters: (counter ID)

AADT: (count)

Crash Locations: Fatal; Injury; Property Damage Only; Unknown Crash Type

High Crash Locations (HCL's): HCL No.; 1 - 100; 101 - 200; 201 - 300; 301 - 400; 401 - 800

Mileage by Functional Class By Sheet

3113	5 - Major Collector	0.421
0616	6 - Minor Collector	0.323

Page Total Mileage: 0.744 mi

Mileage by Town By Sheet

HARTFORD - N98701408	0.744 of 0.744

Page Total Mileage: 0.744 mi

DISTRICT	TOWN	Date: 10/15/17	ROUTE
4	HARTFORD	1 of 1 TWN mileage: 0.0 to 0.744	NSH-9870 ETE mileage: 0.0 to 0.744

For More Information Contact - Vermont Agency of Transportation, Policy, Planning and Intermodal Development Division - Mapping Section, 1 National Life Drive, Montpelier, VT 05633-5001 Telephone: 802-828-2600.