Route Log and Progress Chart

DRAFT

Please Note: Errors and Omissions May Exist.
Contact the VTrans Mapping Section with questions or concerns.

DISTRICT	TOWN	ROUTE
2	WESTMINSTER	NSH-9840

NSH-9840 Westminster State Highway

Base Map

1 in = 500 feet

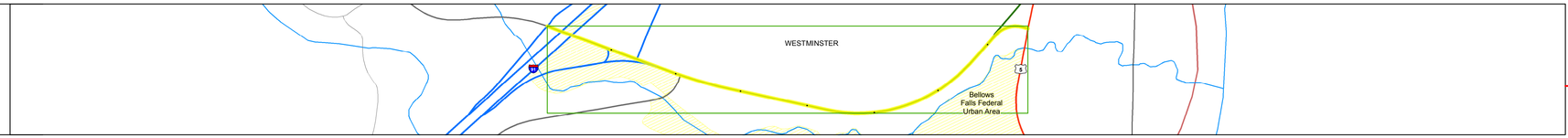

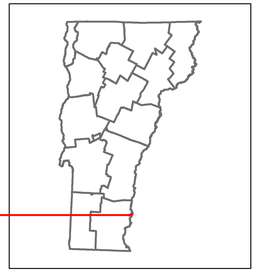

Stick Diagram

- Town Center
- Intersecting State Routes (excl. ramps/approaches)
- Other Intersecting Highways, Ramps, Approaches
- Railroad Crossings
- Primary Structures
- Secondary Structures
- Divided State Highway
- State Highway
- Divided Town Highway
- Town Highway
- Streams (Hydraulic Structure)
- Town Boundary
- Village/UC Boundaries
- District Boundaries
- State/Town Highway Change
- Divided Highway Limits
- Ghost Section Boundary
- Federal Urban Area Limits

Scale: 1 INCH = 2000 FEET

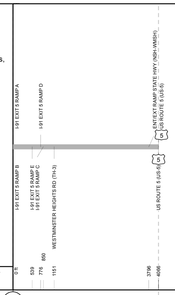

0

Road Widths

Travellane	24		
Roadway	42	44	46
Lane Count	Two 2	2	
Base	12" Crushed Rock	3" Crushed Rock	
Subbase	Crushed Rock	18" Gravel	

Curves

5 — 30

Grades

Historic Projects

2014: STP 2946(1)
1990: HMA 2415
1984: F 024-1(15)
1963: F 341-1(2)(3)

Maintenance Garage

Speed Zone

Functional Class

4

National Highway System

Limited Access Highway

Partial

Traffic Counters

X141

Customer Service Level

Local Connector

AADT Counts

2016	04200	6500	6600
2015	04100	6400	6500
2014	04000	6200	6300
2013	04000	5900	6200
2012	03900	5700	6000

Crash Locations

2016
2015
2014
2013
2012

STRUCTURE DESCRIPTIONS

Historic Projects

- Unknown
- Retreatment
- Resurface
- Bituminous Mix
- Skinny Mix
- Bituminous Seal
- Bituminous Concrete
- Bituminous Macadam
- Cold Plane and Bituminous Concrete
- Concrete
- Gravel
- Surface Treated
- Gravel
- Plant Mix
- Reclaimed Base and Bituminous Concrete

Indicated plans available - http://vtransmap01.aot.state.vt.us/rp/dpr/Diwebstore/

Functional Class

- 1 - Interstate System
- 2 - Other Freeways and Expressways
- 3 - Principal Arterial
- 4 - Minor Arterial
- 5 - Major Collector
- 6 - Minor Collector

Speed Zones

SPEED LIMIT 25, 30, 35, 40, 45, 50, 55, 60, 65

Curves

(degrees) Left, Right

Grades

(percent) grade up, grade down

Road Widths

(ft)

Traffic Counters

(counter ID)

AADT

(count)

Crash Locations

- Fatal
- Injury
- Property Damage Only
- Unknown Crash Type

High Crash Locations (HCL's)

HCL No.
- 1 - 100
- 101 - 200
- 201 - 300
- 301 - 400
- 401 - 800

Mileage by Functional Class By Sheet

024-1	4 - Minor Arterial	0.770

Page Total Mileage: 0.770 mi

Mileage by Town By Sheet

WESTMINSTER - N98401320		0.77 of 0.77

Page Total Mileage: 0.77 mi

DISTRICT	TOWN	Date: 10/15/17	ROUTE
2	WESTMINSTER	1 of 1 TWN mileage: 0.0 to 0.77	NSH-9840 ETE mileage: 0.0 to 0.77