

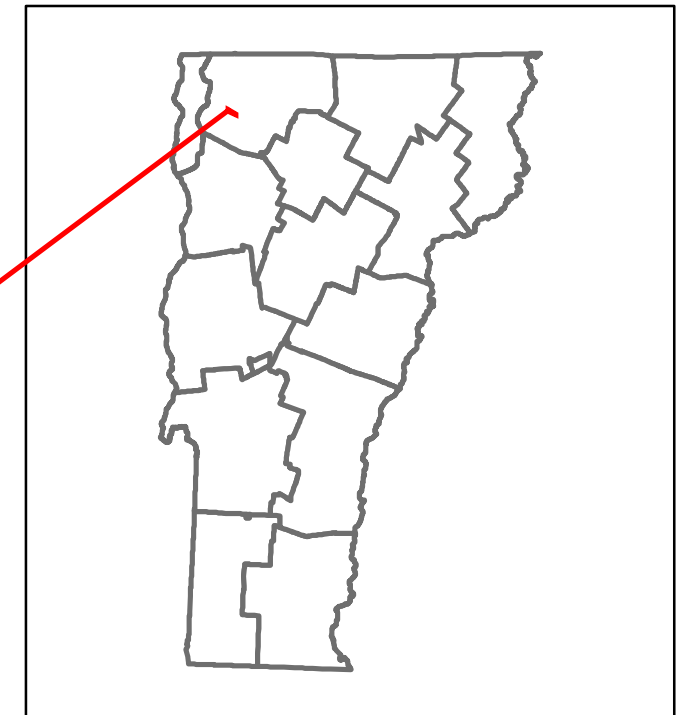


Route Log and Progress Chart


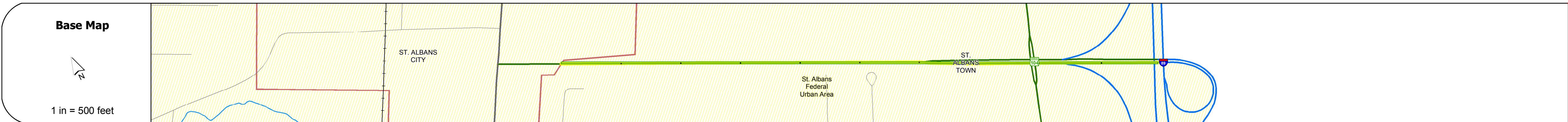
DRAFT

Please Note: Errors and Omissions May Exist.
Contact the VTrans Mapping Section with questions or concerns.

DISTRICT	TOWN	ROUTE
8	ST. ALBANS TOWN	NSH-9720



**NSH-9720
St. Albans
State Highway**



Curves

Grades



Maintenance Garage

Speed Zone

Functional Class

National Highway System

Limited Access Highway

Traffic Counters

Customer Service Level

ADT Counts	2016	7200	1300/5600
	2015	7100	1280/5500
	2014	6900	1240/5100
	2013	6700	1210/6700
	2012	6500	1170/7300

Crash Locations	2016	
	2015	
	2014	
	2013	
	2012	

STRUCTURE DESCRIPTIONS

Historic Projects Unknown, Retreatment, Resurface, Bituminous Mix, Skinny Mix, Bituminous Seal, Bituminous Concrete, Surface Treated Gravel, Plant Mix, Reclaimed Base and Bituminous Concrete	Functional Class 1- Interstate System, 2- Other Freeways and Expressways, 3- Principal Arterial, 4- Minor Arterial, 5- Major Collector, 6- Minor Collector	Curves Left (segreg), Right, Grades: grade up, grade down	Road Widths Traffic Counters (counter ID), AADT (count)	Crash Locations Fatal, Injury, Property Damage Only, Unknown Crash Type, High Crash Locations (HCL's): 1-100, 101-200, 201-300, 301-400, 401-800	Mileage by Functional Class By Sheet 044-1 2 - Other Freeways and Expressways: 0.794 044-1 4 - Minor Arterial: 0.196	Mileage by Town By Sheet ST. ALBANS TOWN - N97200613: 0.99 of 0.99	DISTRICT 8	TOWN ST. ALBANS TOWN	Date: 10/15/17	ROUTE NSH-9720 ETE mileage: 0.059 to 1.049
Page Total Mileage: 0.990 mi						Page Total Mileage: 0.99 mi				