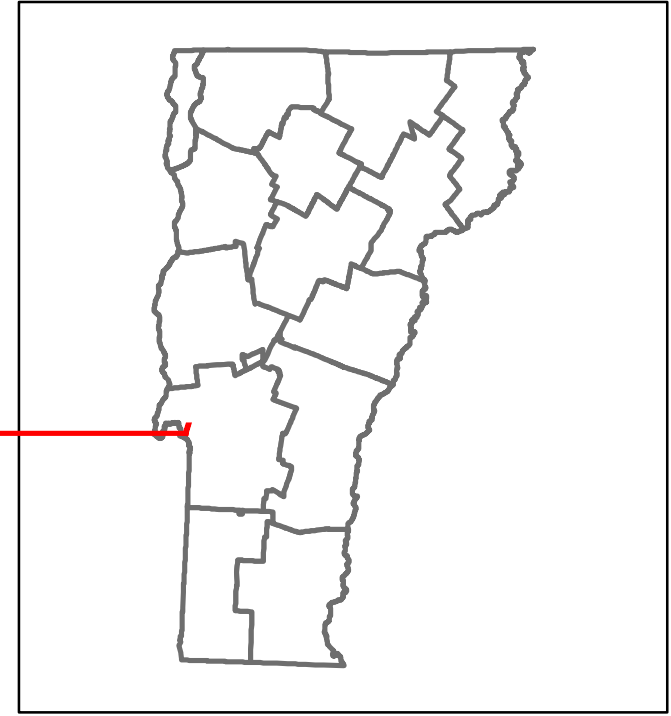

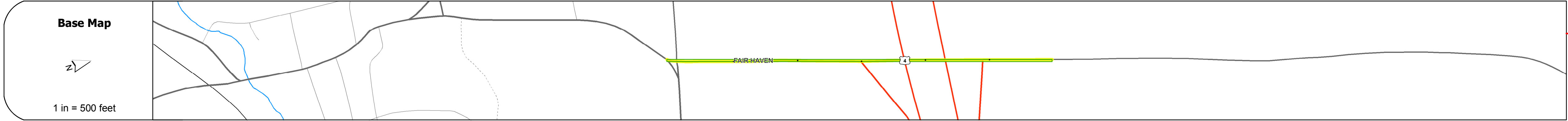


DISTRICT	TOWN	ROUTE
3	FAIR HAVEN	NSH-9210



NSH-9210 Fair Haven State Highway



Road Widths	<table border="1"> <tr> <td>Travellane</td> <td>24</td> </tr> <tr> <td>Roadway</td> <td>44</td> </tr> <tr> <td>Lane Count</td> <td>2</td> </tr> <tr> <td>Base</td> <td>13" Cr. Stone Base Course</td> </tr> <tr> <td>Subbase</td> <td>24" Gravel</td> </tr> </table>	Travellane	24	Roadway	44	Lane Count	2	Base	13" Cr. Stone Base Course	Subbase	24" Gravel
Travellane	24										
Roadway	44										
Lane Count	2										
Base	13" Cr. Stone Base Course										
Subbase	24" Gravel										

Curves	
---------------	--

Grades	
---------------	--

Historic Projects	<ul style="list-style-type: none"> 2014: BHP B/PNT(10) 2009: STP HES 2814(1) 1991: RS 1142(10) 1970: F 020-1(4)
--------------------------	---

Maintenance Garage	
---------------------------	--

Speed Zone	35
-------------------	----

Functional Class	5
-------------------------	---

National Highway System	
--------------------------------	--

Limited Access Highway	
-------------------------------	--

Traffic Counters	R185
-------------------------	------

Customer Service Level	Local Connector
-------------------------------	-----------------

AADT Counts	<table border="1"> <tr> <td>2016</td> <td>3000</td> <td>1800</td> <td>590</td> </tr> <tr> <td>2015</td> <td>2900</td> <td>1800</td> <td>580</td> </tr> <tr> <td>2014</td> <td>2700</td> <td>1700</td> <td>610</td> </tr> <tr> <td>2013</td> <td>2600</td> <td>1700</td> <td>640</td> </tr> <tr> <td>2012</td> <td>2400</td> <td>1800</td> <td>670</td> </tr> </table>	2016	3000	1800	590	2015	2900	1800	580	2014	2700	1700	610	2013	2600	1700	640	2012	2400	1800	670
2016	3000	1800	590																		
2015	2900	1800	580																		
2014	2700	1700	610																		
2013	2600	1700	640																		
2012	2400	1800	670																		

Crash Locations	<table border="1"> <tr> <td>2016</td> <td></td> </tr> <tr> <td>2015</td> <td></td> </tr> <tr> <td>2014</td> <td></td> </tr> <tr> <td>2013</td> <td></td> </tr> <tr> <td>2012</td> <td></td> </tr> </table>	2016		2015		2014		2013		2012	
2016											
2015											
2014											
2013											
2012											

STRUCTURE DESCRIPTIONS	

Historic Projects <ul style="list-style-type: none"> Unknown Bituminous Concrete Retreatment Resurface Bituminous Mix Skinny Mix Bituminous Seal 	Functional Class <ul style="list-style-type: none"> 1 - Interstate System 2 - Other Freeways and Expressways 3 - Principal Arterial 4 - Minor Arterial 5 - Major Collector 6 - Minor Collector 	Curves <ul style="list-style-type: none"> Left (degrees) Right 	Road Widths (ft) Traffic Counters (counter ID) AADT (count)	Crash Locations <ul style="list-style-type: none"> Fatal Injury Property Damage Only Unknown Crash Type 	Speed Zones 25 30 35 40 45 50 55 60 65	Mileage by Functional Class By Sheet 1142 5 - Major collector 0.598		Mileage by Town By Sheet FAIR HAVEN - N92101107 0.598 of 0.598		DISTRICT 3	TOWN FAIR HAVEN	Date: 10/14/17 1 of 1 TWN mileage: 0.0 to 0.598 ETE mileage: 0.0 to 0.598	ROUTE NSH-9210
						Page Total Mileage: 0.598 mi		Page Total Mileage: 0.598 mi					