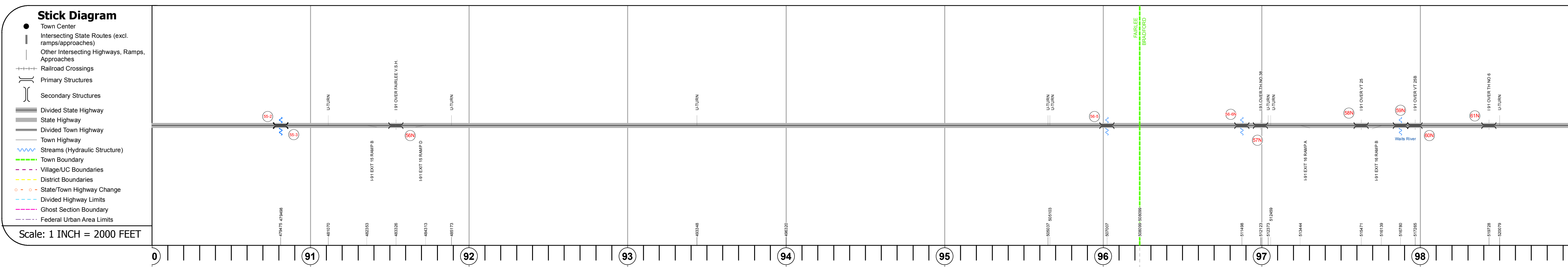
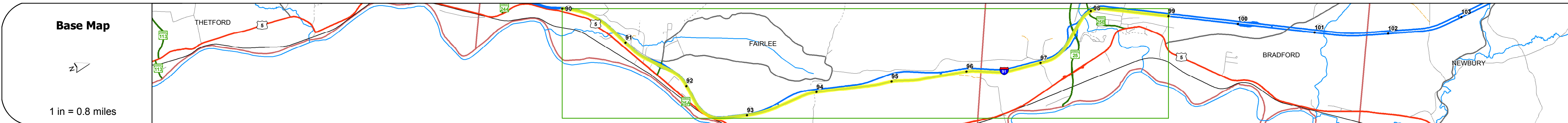
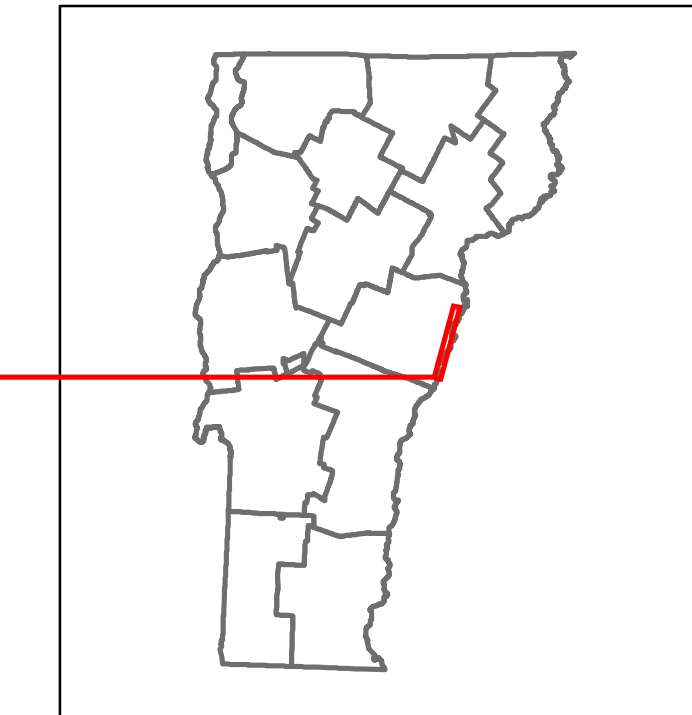


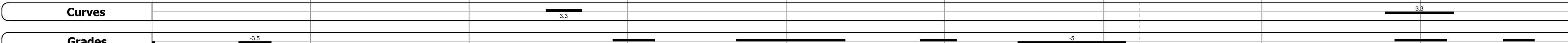


DISTRICT	TOWN	ROUTE
7	BRADFORD, FAIRLEE	I-91



Travellane	Roadway	Lane Count	Base	Subbase
		24		
		38		
		2		
			24" Crushed Rock	
			Two 2 1/2" Plant Mix Base Courses	
				24" Crushed Stone



Maintenance Garage	District 4 - Thetford Garage	District 7 - Bradford Garage
--------------------	------------------------------	------------------------------

Speed Zone	
------------	--

Functional Class	1
------------------	---


National Highway System	NHS - Interstate
-------------------------	------------------

Limited Access Highway	Full
------------------------	------

Traffic Counters	N001	N002
------------------	------	------

Customer Service Level	Interstate Or Divided Highway
------------------------	-------------------------------

Year	91	92	93	94	95	96	97	98
2016	9700					8100		6400
2015	9500					7900		6300
2014	9800					7800		6000
2013	10000					7600		5800
2012	10300					7500		5500



### STRUCTURE DESCRIPTIONS

**Culvert 55-2:**  
Culvert - 1971  
Structure No. 30009155-209061  
Length: 7'  
Under Clearance: 7.0'  
Facility Carried: I91  
Structure Type: MULTI PLATE PIPE  
Features Intersected: LAKE MOREY OUTLET  
Maintenance: State

**Culvert 55-3:**  
Culvert - 1971  
Structure No. 30009155-309061  
Length: 7'  
Under Clearance: 7.0'  
Facility Carried: I91  
Structure Type: CGMPP  
Features Intersected: BROOK  
Maintenance: State

**Bridge 56N:**  
Stringer/multi-beam or girder - 1971  
Structure No. 200091056N09062  
Length: 99'  
Width: 39.4'  
Under Clearance: 14.33'  
Facility Carried: I 91 ML  
Structure Type: ROLLED BEAM  
Features Intersected: I 91 OVER FAIRLEE V.S.H.  
Surface: Bituminous  
Maintenance/Ownership: State

**Culvert 56-5:**  
Culvert - 1972  
Structure No. 30009156-509061  
Length: 6'  
Under Clearance: 6.0'  
Facility Carried: I91  
Structure Type: CGMPP  
Features Intersected: BROOK  
Maintenance: State

**Culvert 56-6N:**  
Culvert - 1972  
Structure No. 300091566N09011  
Length: 6'  
Under Clearance: 6.0'  
Facility Carried: I91  
Structure Type: ACCGMP  
Features Intersected: BROOK  
Maintenance: State

**Culvert 57N1:**  
Culvert - 1971  
Structure No. 200091057N09012  
Length: 25'  
Under Clearance: 14.0'  
Facility Carried: I 91 ML  
Structure Type: RC BOX  
Features Intersected: I 91 OVER TH NO 38  
Maintenance/Ownership: State

**Bridge 58N:**  
Stringer/multi-beam or girder - 1971  
Structure No. 200091058N09012  
Length: 225'  
Width: 39.0'  
Under Clearance: 17.25'  
Facility Carried: I 91 ML  
Structure Type: SSPN CONT WLD GIRDER  
Features Intersected: I 91 OVER VT 25  
Surface: Bituminous  
Maintenance/Ownership: State

**Bridge 58N:**  
Stringer/multi-beam or girder - 1973  
Structure No. 200091059N09012  
Length: 251'  
Width: 39.5'  
Facility Carried: I 91 ML  
Structure Type: 2SPN WELD PLT GIRDER  
Features Intersected: WAITS RIVER  
Surface: Bituminous  
Maintenance/Ownership: State

**Bridge 60N:**  
Stringer/multi-beam or girder - 1973  
Structure No. 200091060N09012  
Length: 136'  
Width: 39.5'  
Under Clearance: 14.42'  
Facility Carried: I 91 ML  
Structure Type: WELDED PLATE GIRDER  
Features Intersected: I 91 OVER VT 25B  
Surface: Bituminous  
Maintenance/Ownership: State

**Bridge 61N:**  
Stringer/multi-beam or girder - 1973  
Structure No. 200091061N09012  
Length: 150'  
Width: 39.0'  
Under Clearance: 25.25'  
Facility Carried: I 91 ML  
Structure Type: WELDED PLATE GIRDER  
Features Intersected: I 91 OVER TH NO 6  
Surface: Bituminous  
Maintenance/Ownership: State

<b>Historic Projects</b> <ul style="list-style-type: none"> <li>Unknown</li> <li>Retreatment</li> <li>Resurface</li> <li>Bituminous Mix</li> <li>Skinny Mix</li> <li>Bituminous Seal</li> </ul>	<b>Functional Class</b> <ul style="list-style-type: none"> <li>1 - Interstate System</li> <li>2 - Other Freeways and Expressways</li> <li>3 - Principal Arterial</li> <li>4 - Minor Arterial</li> <li>5 - Major Collector</li> <li>6 - Minor Collector</li> </ul>	<b>Curves</b> <ul style="list-style-type: none"> <li>Left</li> <li>Right</li> </ul>	<b>Road Widths</b> <ul style="list-style-type: none"> <li>(ft)</li> </ul>	<b>Crash Locations</b> <ul style="list-style-type: none"> <li>Fatal</li> <li>Injury</li> <li>Property Damage Only</li> <li>Unknown Crash Type</li> </ul>	<b>Mileage by Functional Class By Sheet</b> 91-2 1 - Interstate 9.000	<b>Mileage by Town By Sheet</b> ETE - I091-0000 9.0 of 177.432	<b>DISTRICT</b> 7	<b>TOWN</b> BRADFORD, FAIRLEE	<b>Date:</b> 11/03/17	<b>ROUTE</b> I-91
<b>Speed Zones</b> 25 30 35 40 45 50 55 60 65					<b>High Crash Locations (HCL's)</b> HCL No. 437		<b>Page Total Mileage:</b> 9.000 mi		<b>Page Total Mileage:</b> 9.0 mi	