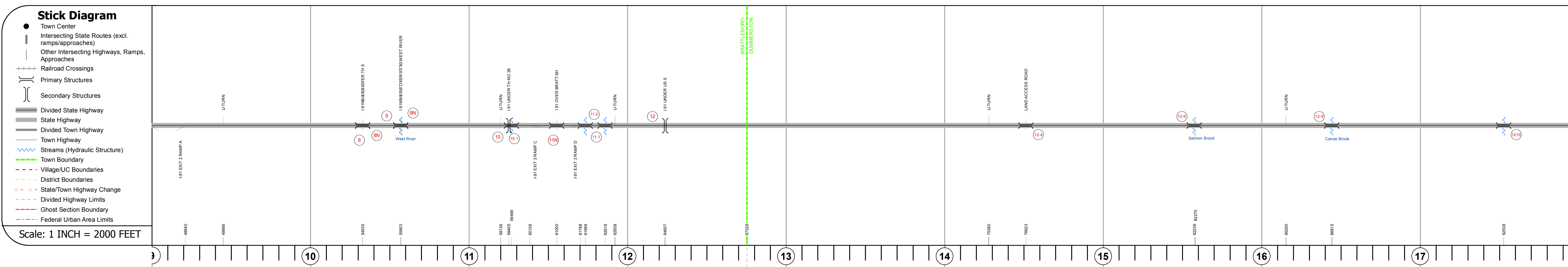
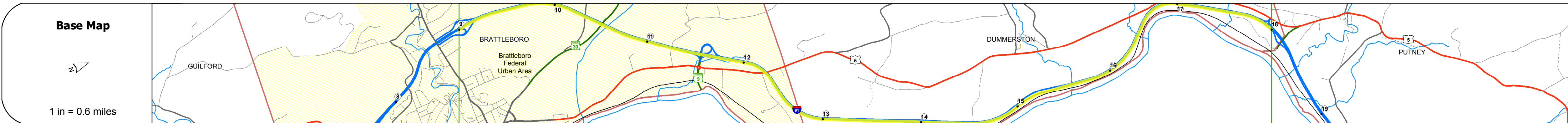
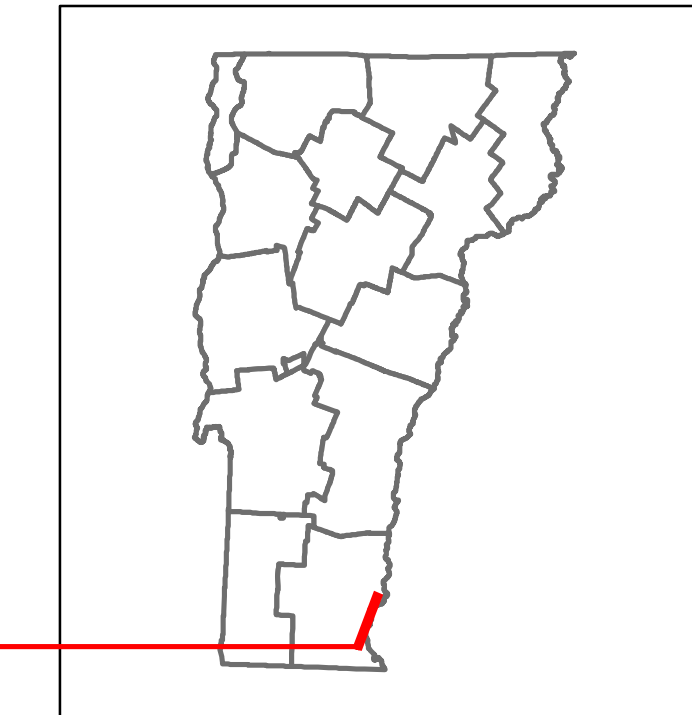








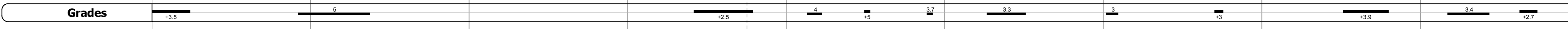
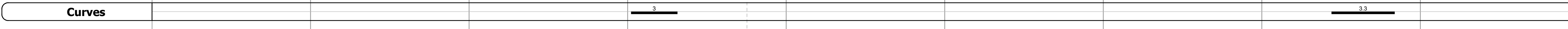


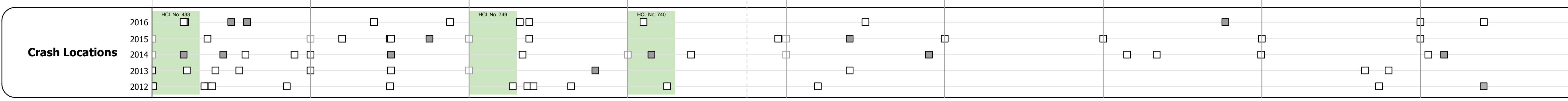
DISTRICT	TOWN	ROUTE
2	BRATTLEBORO, DUMMERSTON	I-91



Travellane	Roadway	Lane Count	Base	Subbase
			Two 4" Cr. Stone Base Courses	24" Crushed Rock



Year	19200	22700	16400	12600
2016	8800	22200	16000	12300
2015	8800	22400	15500	11900
2014	8800	22600	15100	10900
2013	8900	22800	14800	10200
2012	8900	22800	14800	10200



STRUCTURE DESCRIPTIONS

<p>Bridge 8N: Stringer/multi-beam or girder Structure No. 200091008N13022 Structure Type: 3 span rolled beam Features Intersected: I 91 OVER TH 5 Maintenance/Ownership: State</p> <p>Bridge 8: Tee Beam Structure No. 200091008N13022 Structure Type: Next beam Features Intersected: I 91NB + SB OVER TH 5 Maintenance/Ownership: State</p> <p>Bridge 9N: Truss - deck Structure No. 200091009N13022 Structure Type: Haunched steel deck truss Features Intersected: I 91 OVER VT 30 WEST RIVER Maintenance/Ownership: State</p> <p>Bridge 9: Segmental box girder Structure No. 200091009N13022 Structure Type: Segmental Box Girder Features Intersected: I 91NB + SB OVER VT 30 WEST RIVER Maintenance/Ownership: State</p> <p>Bridge 10: Stringer/multi-beam or girder - 1960 Structure No. 2013020D1013021 Length: 226' Facility Carried: TR 36 Structure Type: 4 SPAN ROLLED BEAM Features Intersected: I 91 UNDER TH NO 38</p> <p>Culvert 10-1: Culvert - 1960 Structure No. 30009110-113021 Length: 11' Under Clearance: 8.0' Facility Carried: I91 Structure Type: CGMPPA Features Intersected: BROOK Maintenance: State</p> <p>Bridge 11N: Stringer/multi-beam or girder - 1960 Structure No. 200091011N13022 Length: 142' Width: 42.0' Under Clearance: 14.08' Facility Carried: I 91 ML Structure Type: 3 SPAN ROLLED BEAM Features Intersected: I 91 OVER BRATT.SH Surface: Bituminous Maintenance/Ownership: State</p> <p>Culvert 11-1: Culvert - 1960 Structure No. 30009111-113021 Length: 7' Under Clearance: 5.5' Facility Carried: I91 Structure Type: MULTIPATE PIPE Features Intersected: DRAINAGE DITCH Maintenance: State</p> <p>Culvert 11-2: Culvert - 1961 Structure No. 20009111-213022 Length: 20' Facility Carried: I 91 ML Structure Type: REINFORCED CONC. BOX Features Intersected: BROOK Maintenance/Ownership: State</p> <p>Bridge 12: Stringer/multi-beam or girder - 1961 Structure No. 200113010B13022 Length: 285' Facility Carried: US 05 ML Structure Type: 4 SPAN ROLLED BEAM Features Intersected: I 91 UNDER US 5</p> <p>Culvert 12-4: Culvert - 1961 Structure No. 30009112-413051 Length: 14' Under Clearance: 12.0' Facility Carried: I91 Structure Type: RC BOX Features Intersected: LAND ACCESS ROAD Maintenance: State</p> <p>Culvert 12-6: Culvert - 1961 Structure No. 20009112-613052 Length: 20' Facility Carried: I 91 ML Structure Type: TWIN RC BOX CULVERT Features Intersected: SALMON BROOK Maintenance/Ownership: State</p>	<p>Bridge 12-9: Culvert - 1961 Structure No. 20009112-913052 Length: 20' Facility Carried: I 91 ML Structure Type: TWIN CELL RC BOX Features Intersected: CANOE BROOK Maintenance/Ownership: State</p> <p>Bridge 1210: Culvert - 1961 Structure No. 300091121013051 Length: 8' Under Clearance: 6.0' Facility Carried: I91 Structure Type: RC BOX Features Intersected: BROOK Maintenance: State</p>
--	--

<p>Historic Projects</p> <ul style="list-style-type: none"> Unknown Retreatment Resurface Bituminous Mix Skinny Mix Bituminous Seal <p>Surface Treated</p> <ul style="list-style-type: none"> Gravel Plant Mix Reclaimed Base and Bituminous Concrete Concrete Gravel <p>Speed Zones</p> <p>Indicated plans available - http://vtransmap01.aot.state.vt.us/rp/cpr/D/webstore/</p>	<p>Functional Class</p> <ul style="list-style-type: none"> 1 - Interstate System 2 - Other 3 - Principal Arterial 4 - Minor Arterial 5 - Major Collector 6 - Minor Collector <p>Curves</p> <ul style="list-style-type: none"> Left (segress) Right <p>Grades</p> <ul style="list-style-type: none"> grade up grade down 	<p>Road Widths</p> <p>(ft)</p> <p>Traffic Counters</p> <p>(counter ID)</p> <p>AAAT</p> <p>(count)</p>	<p>Crash Locations</p> <ul style="list-style-type: none"> Fatal Injury Property Damage Only Unknown Crash Type <p>High Crash Locations (HCL's)</p> <p>HCL No.</p> <ul style="list-style-type: none"> 201 - 300 301 - 400 401 - 800 	<p>Mileage by Functional Class By Sheet</p> <p>91-1 1 - Interstate 9.000</p> <p>Mileage by Town By Sheet</p> <p>ETE - I091-0000 9.0 of 177.432</p> <p>Page Total Mileage: 9.000 mi</p>	<p>DISTRICT</p> <p>2</p>	<p>TOWN</p> <p>BRATTLEBORO, DUMMERSTON</p>	<p>Date: 11/03/17</p> <p>2 of 20</p> <p>TWN mileage: 9.0 to 18.0</p>	<p>ROUTE</p> <p>I-91</p> <p>ETE mileage: 9.0 to 18.0</p>
---	--	--	---	--	---------------------------------	---	---	---