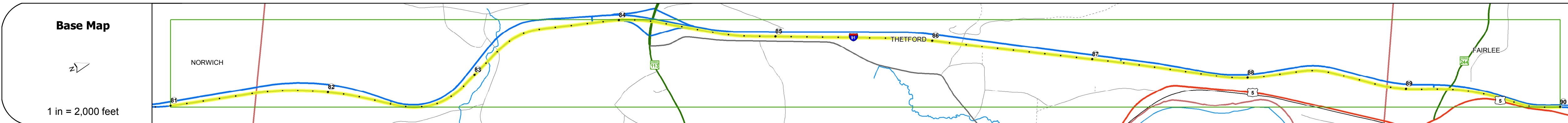



DISTRICT	TOWN	ROUTE
4, 7	FAIRLEE, THETFORD, NORWICH	I-91



Stick Diagram

- Town Center
- Intersecting State Routes (excl. ramps/approaches)
- Other Intersecting Highways, Ramps, Approaches
- Railroad Crossings
- Primary Structures
- Secondary Structures
- Divided State Highway
- State Highway
- Divided Town Highway
- Town Highway
- Streams (Hydraulic Structure)
- Town Boundary
- Village/UC Boundaries
- District Boundaries
- State/Town Highway Change
- Divided Highway Limits
- Ghost Section Boundary
- Federal Urban Area Limits

Scale: 1 INCH = 2000 FEET



Station	Travellane	Roadway	Lane Count	Base	Subbase
81-82					
82-83					
83-84					
84-85				Two 2 1/2" Cr. Stone Base Courses	
85-86					24" Crushed Rock
86-87					
87-88					
88-89					Two 2 1/2" Plant Mix Base Courses
89-90					

Station	Curves	Grades
81-82		73.9
82-83		
83-84		
84-85		
85-86		
86-87		
87-88		
88-89		
89-90		4.5

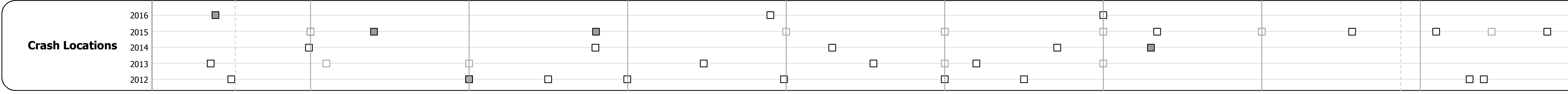
Historic Projects

1971: I-91-2(7) C3	1971: I-91-2(4) STAGE 2	1971: I-91-2(7) C4	2007: I-91-2(6)	1971: I-91-2(24)
1975: HMA 3608	1976: I-91-2(57)	1976: I-91-2(57)	1976: I-91-2(57)	1976: I-91-2(57)
1983: I-91-2(68)	1983: I-91-2(68)	1983: I-91-2(68)	1983: I-91-2(68)	1983: I-91-2(68)
1999: I-91-2(10)	1999: I-91-2(10)	1999: I-91-2(10)	1999: I-91-2(10)	1999: I-91-2(10)
2010: I-91-2(72)	2010: I-91-2(72)	2010: I-91-2(72)	2010: I-91-2(72)	2010: I-91-2(72)
2011: I-91-2(17)	2011: I-91-2(17)	2011: I-91-2(17)	2011: I-91-2(17)	2011: I-91-2(17)

Maintenance Garage	District 4 - Thetford Garage
Speed Zone	
Functional Class	1
National Highway System	NHS - Interstate
Limited Access Highway	Full
Traffic Counters	
Customer Service Level	Interstate Or Divided Highway

AADT Counts

Year	Count
2016	12400
2015	12100
2014	12000
2013	11800
2012	11700



STRUCTURE DESCRIPTIONS

Culvert 51-4N:
Culvert - 1971
Structure No. 30009154N09111
Length: 9'
Under Clearance: 10.0'
Facility Carried: I91
Structure Type: CGMPP
Features Intersected: BROOK
Maintenance: State

Bridge 52N:
Stringer/multi-beam or girder - 1970
Structure No. 200911D52N09111
Length: 106'
Facility Carried: TR 58
Structure Type: PLATE GIRDER
Features Intersected: I 91 UNDER TH NO 58

Bridge 53:
Stringer/multi-beam or girder - 1970
Structure No. 20018003209112
Length: 204'
Facility Carried: VT 00113 ML
Structure Type: 2 SPN WELDED PLT GIR
Features Intersected: I 91 UNDER VT 113

Culvert 54-N:
Culvert - 1971
Structure No. 200091054N09112
Length: 21'
Under Clearance: 14.25'
Facility Carried: I 91 ML
Structure Type: RC BOX
Features Intersected: I 91 OVER TH NO 14
Maintenance/Ownership: State

Culvert 54-1N:
Culvert - 1971
Structure No. 300091541N09111
Length: 7'
Under Clearance: 8.0'
Facility Carried: I91
Structure Type: CGMPP
Features Intersected: BROOK
Maintenance: State

Culvert 54-4N:
Culvert - 1971
Structure No. 300091544N09111
Length: 7'
Under Clearance: 5.0'
Facility Carried: I91
Structure Type: CGMPPA
Features Intersected: DRAINAGE DITCH
Maintenance: State

Culvert 54-6:
Culvert - 1969
Structure No. 30009154-609061
Length: 9'
Under Clearance: 8.0'
Facility Carried: I91
Structure Type: CGMPP
Features Intersected: BROOK
Maintenance: State

Bridge 55N:
Stringer/multi-beam or girder - 1971
Structure No. 200091055N09062
Length: 242'
Width: 39.4'
Under Clearance: 33.0'
Facility Carried: I 91 ML
Structure Type: 3SP CONT ROLLED BEAM
Features Intersected: I 91 OVER VT 244
Surface: Bituminous
Maintenance/Ownership: State

<p>Historic Projects</p> <ul style="list-style-type: none"> Unknown Bituminous Concrete Retreatment Resurface Bituminous Mix Skinny Mix Bituminous Seal <p>Surface Treated</p> <ul style="list-style-type: none"> Gravel Cold Plane and Expressways Reclaimed Base and Bituminous Concrete Concrete Gravel <p>Functional Class</p> <ul style="list-style-type: none"> 1 - Interstate System 2 - Other Freeways and Expressways 3 - Principal Arterial 4 - Minor Arterial 5 - Major Collector 6 - Minor Collector <p>Speed Zones</p> <ul style="list-style-type: none"> 25 30 35 40 45 50 55 60 65 	<p>Curves</p> <ul style="list-style-type: none"> Left Right <p>Grades</p> <ul style="list-style-type: none"> grade up grade down 	<p>Road Widths</p> <p>(ft)</p> <p>Traffic Counters</p> <p>(counter ID)</p> <p>AADT</p> <p>(count)</p>	<p>Crash Locations</p> <ul style="list-style-type: none"> Fatal Injury Property Damage Only Unknown Crash Type <p>High Crash Locations (HCL's)</p> <ul style="list-style-type: none"> HCL No. 201 - 300 1 - 100 101 - 200 301 - 400 401 - 800 	<p>Mileage by Functional Class By Sheet</p> <p>91-2 1 - Interstate 9.000</p> <p>Page Total Mileage: 9.000 mi</p>	<p>Mileage by Town By Sheet</p> <p>ETE - I091-0000 9.0 of 177.432</p> <p>Page Total Mileage: 9.0 mi</p>	<p>DISTRICT</p> <p>4, 7</p>	<p>TOWN</p> <p>FAIRLEE, THETFORD, NORWICH</p>	<p>Date: 11/03/17</p> <p>10 of 20 TWN mileage: 81.0 to 90.0</p>	<p>ROUTE</p> <p>I-91</p> <p>ETE mileage: 81.0 to 90.0</p>
--	--	--	--	--	---	------------------------------------	--	---	--