

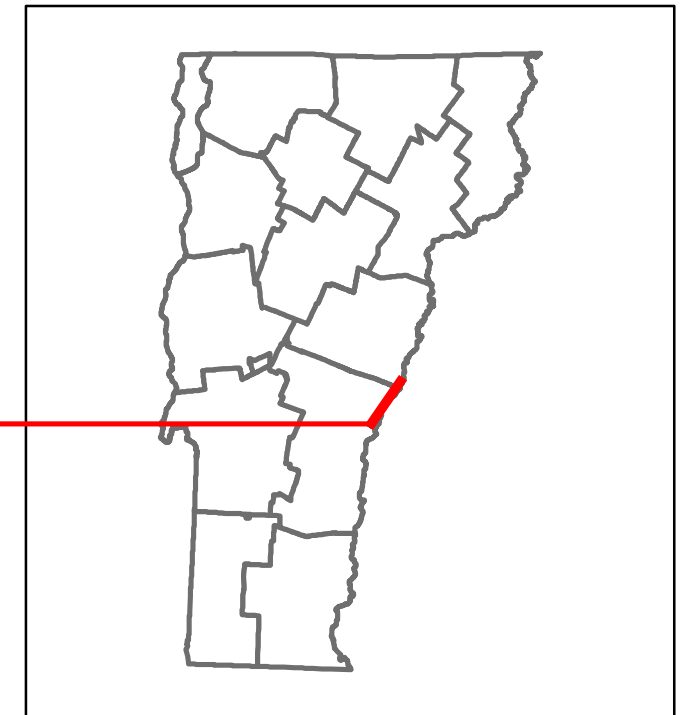


Route Log and Progress Chart

DRAFT

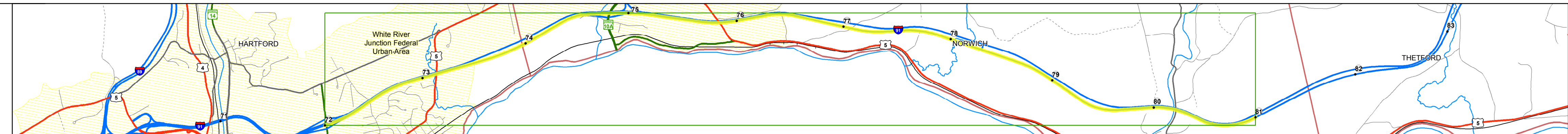
Please Note: Errors and Omissions May Exist.
Contact the VTTrans Mapping Section with questions or concerns.

DISTRICT	TOWN	ROUTE
4	HARTFORD, NORWICH	I-91



Base Map

1 in = 0.6 miles



Stick Diagram

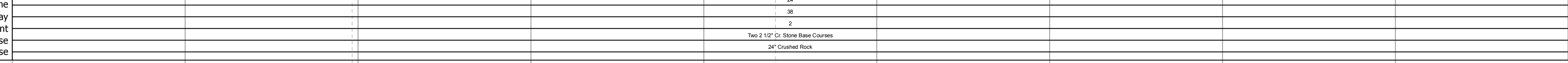
- Town Center
- Intersecting State Routes (excl. ramps/approaches)
- Other Intersecting Highways, Ramps, Approaches
- Railroad Crossings
- Primary Structures
- Secondary Structures
- Divided State Highway
- State Highway
- Divided Town Highway
- Town Highway
- Streams (Hydraulic Structure)
- Town Boundary
- Village/UC Boundaries
- District Boundaries
- State/Town Highway Change
- Divided Highway Limits
- Ghost Section Boundary
- Federal Urban Area Limits

Scale: 1 INCH = 2000 FEET




Road Widths


Travellane
Roadway
Lane Count
Base
Subbase




Curves




Grades



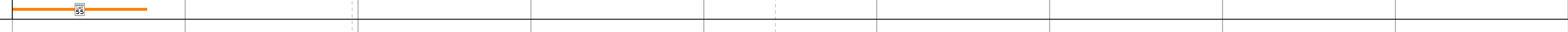
Historic Projects




Maintenance Garage



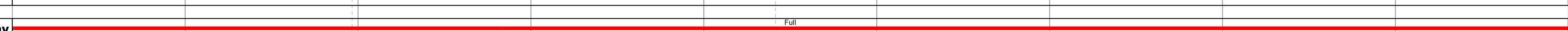
Speed Zone




Functional Class



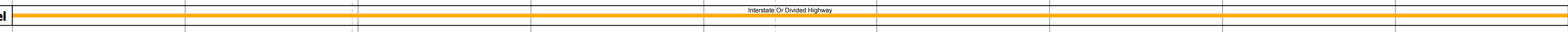
National Highway System



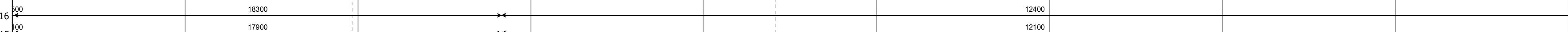
Limited Access Highway



Traffic Counters



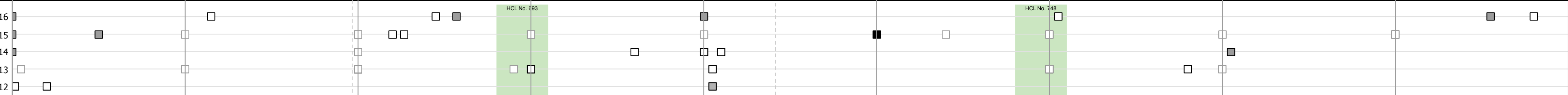
Customer Service Level



AADT Counts



Crash Locations



STRUCTURE DESCRIPTIONS

Bridge 45N:
Stringer/multi-beam or girder - 1967
Structure No. 200091045N14082
Length: 157'
Width: 37.3'
Under Clearance: 16.17'
Facility Carried: I 91 ML
Structure Type: 3 SP CONT ROLLED BM
Features Intersected: I 91 OVER WILDER SH
Surface: Bituminous
Maintenance/Ownership: State

Culvert 45-1:
Culvert - 1967
Structure No. 30009145-114081
Length: 7'
Under Clearance: 7.5'
Facility Carried: I 91
Structure Type: CGMPP
Features Intersected: BROOK
Maintenance: State

Bridge 46:
Stringer/multi-beam or girder - 1967
Structure No. 2014080D4614081
Length: 214'
Facility Carried: TR 33
Structure Type: 2 SP WELDED PL GIR
Features Intersected: I 91 UNDER TH NO 33

Bridge 47N:
Stringer/multi-beam or girder - 1967
Structure No. 200091047N14082
Length: 197'
Width: 37.3'
Under Clearance: 17.25'
Facility Carried: I 91 ML
Structure Type: 3 SP CONT PLATE GIR
Features Intersected: I 91 OVER US 5 + BROOK
Surface: Bituminous
Maintenance/Ownership: State

Culvert 47-1:
Culvert - 1968
Structure No. 30009147-114081
Length: 7'
Under Clearance: 7.5'
Facility Carried: I 91
Structure Type: CGMPP
Features Intersected: BROOK
Maintenance: State

Culvert 47-2:
Culvert - 1968
Structure No. 20009147-214112
Length: 24'
Facility Carried: I 91 ML
Structure Type: CONC ARCH CULVERT
Features Intersected: BLOODY BROOK
Maintenance/Ownership: State

Bridge 48N:
Stringer/multi-beam or girder - 1968
Structure No. 200091048N14112
Length: 225'
Width: 37.3'
Under Clearance: 15.5'
Facility Carried: I 91 ML
Structure Type: 3 SP CONT PLATE GIR
Features Intersected: I 91 OVER VT 10A
Surface: Bituminous
Maintenance/Ownership: State

Culvert 48-1:
Culvert - 1968
Structure No. 30009148-114111
Length: 6'
Under Clearance: 6.0'
Facility Carried: I 91
Structure Type: A.C.C.G.M.P.P.
Features Intersected: BROOK
Maintenance: State

Culvert 48-2:
Culvert - 1968
Structure No. 30009148-214111
Length: 6'
Under Clearance: 6.0'
Facility Carried: I 91
Structure Type: ACCGMP
Features Intersected: BROOK
Maintenance: State

Bridge 49N:
Stringer/multi-beam or girder - 1968
Structure No. 200091049N14112
Length: 137'
Width: 37.3'
Under Clearance: 15.67'
Facility Carried: I 91 ML
Structure Type: WELDED PLATE GIRDER
Features Intersected: I 91 OVER US 5
Surface: Bituminous
Maintenance/Ownership: State

Bridge 49-2:
Stringer/multi-beam or girder - 1971
Structure No. 30009149-214111
Length: 6'
Under Clearance: 6.5'
Facility Carried: I 91
Structure Type: CGMPP
Features Intersected: BROOK
Maintenance: State

Bridge 49-3N:
Culvert - 1971
Structure No. 30009149-3N14111
Length: 6'
Under Clearance: 6.5'
Facility Carried: I 91
Structure Type: CGMPP
Features Intersected: BROOK
Maintenance: State

Bridge 50N:
Culvert - 1970
Structure No. 200091050N14112
Length: 21'
Under Clearance: 13.83'
Facility Carried: I 91 ML
Structure Type: REF CONC BOX
Features Intersected: I 91 OVER TH NO 24
Maintenance/Ownership: State

Bridge 50-3N:
Culvert - 1971
Structure No. 30009150-3N14111
Length: 9'
Under Clearance: 10.0'
Facility Carried: I 91
Structure Type: CGMPP
Features Intersected: BROOK
Maintenance: State

Bridge 51N:
Stringer/multi-beam or girder - 1970
Structure No. 200091051N14112
Length: 250'
Width: 38.4'
Under Clearance: 14.5'
Facility Carried: I 91 ML
Structure Type: 2 SP WELDED PL GDR
Features Intersected: I 91 OVER TH 3 OMPOMR
Surface: Bituminous
Maintenance/Ownership: State

<p>Historic Projects</p> <ul style="list-style-type: none"> Unknown Retreatment Resurface Bituminous Mix Skinny Mix Bituminous Seal <p>Indicated plans available - http://vttransmap01.ad.state.vt.us/rp/cpr/DWebstore/</p>	<p>Functional Class</p> <ul style="list-style-type: none"> 1 - Interstate System 2 - Other Freeways and Expressways 3 - Principal Arterial 4 - Minor Arterial 5 - Major Collector 6 - Minor Collector <p>Speed Zones</p> <p>25 30 35 40 45 50 55 60 65</p>	<p>Curves</p> <ul style="list-style-type: none"> Left (degrees) Right <p>Grades</p> <ul style="list-style-type: none"> grade up grade down 	<p>Road Widths</p> <p>(ft)</p> <p>Traffic Counters</p> <p>(counter ID)</p> <p>AADT</p> <p>(count)</p>	<p>Crash Locations</p> <ul style="list-style-type: none"> Fatal Injury Property Damage Only Unknown Crash Type <p>High Crash Locations (HCL's)</p> <p>HCL No. 201 - 300 1 - 100 301 - 400 101 - 200 401 - 800</p>	<p>Mileage by Functional Class By Sheet</p> <p>91-2 1 - Interstate 9.000</p>	<p>Mileage by Town By Sheet</p> <p>ETE - I091-0000 9.0 of 177.432</p>	<p>DISTRICT</p> <p>4</p>	<p>TOWN</p> <p>HARTFORD, NORWICH</p>	<p>Date: 11/03/17</p> <p>9 of 20</p> <p>TWN mileage: 72.0 to 81.0</p>	<p>ROUTE</p> <p>I-91</p> <p>ETE mileage: 72.0 to 81.0</p>
---	--	--	--	---	---	--	---------------------------------	---	--	--