


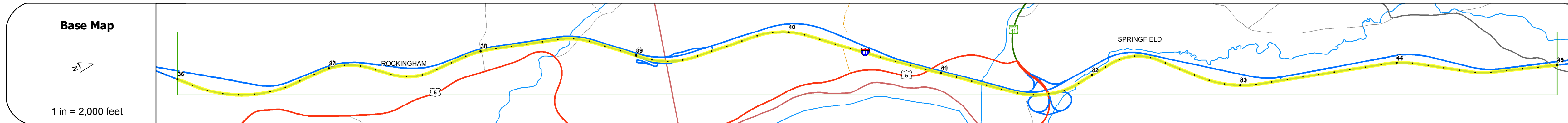
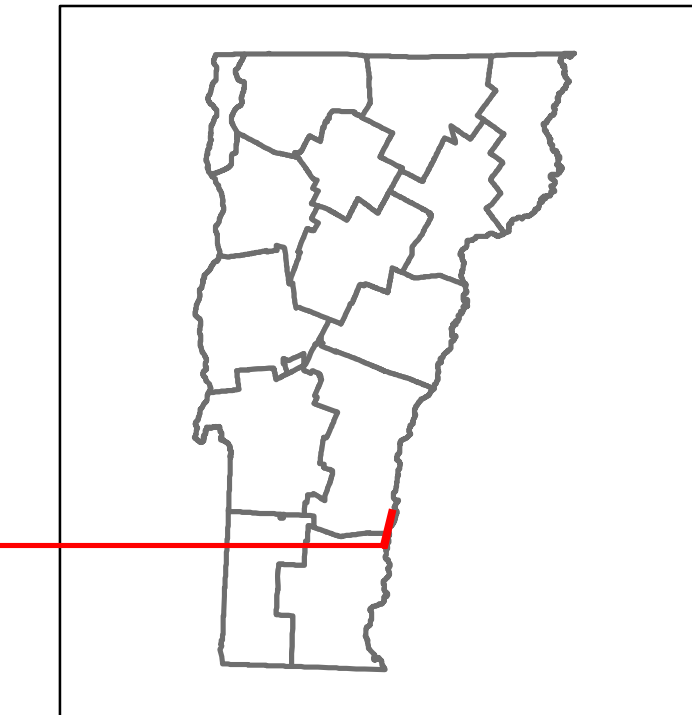


Route Log and Progress Chart



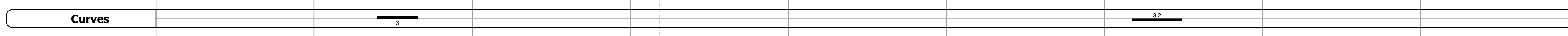
DRAFT

Please Note: Errors and Omissions May Exist.
Contact the VTrans Mapping Section with questions or concerns.

DISTRICT	TOWN	ROUTE
2	ROCKINGHAM, SPRINGFIELD	I-91



Travellane	Roadway	Lane Count	Base	Subbase



Maintenance Garage: District 2 - Rockingham Garage

Speed Zone

Functional Class: 1 - Interstate

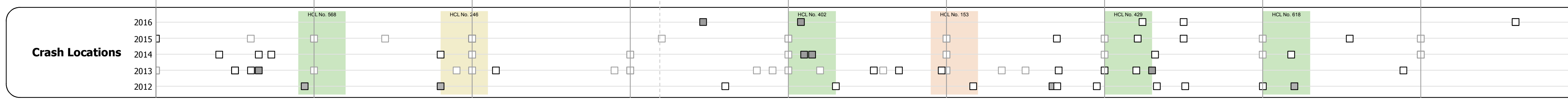
National Highway System: NHS - Interstate

Limited Access Highway: Full

Traffic Counters: x026

Customer Service Level: Interstate Or Divided Highway

Year	2016	2015	2014	2013	2012
AA DT Counts	14800	14500	13300	12100	10900



STRUCTURE DESCRIPTIONS

Culvert 24-2:
Culvert - 1965
Structure No. 20009124-213142
Length: 21'
Under Clearance: 13.0'
Facility Carried: I 91 ML
Structure Type: REINFORCED CONC. BOX
Features Intersected: I 91 OVER TH NO 22
Maintenance/Ownership: State

Culvert 24-3:
Culvert - 1965
Structure No. 30009124-313141
Length: 6'
Under Clearance: 6.0'
Facility Carried: I91
Structure Type: CGMPP
Features Intersected: BROOK
Maintenance: State

Culvert 24-4:
Culvert - 1965
Structure No. 30009124-413141
Length: 8'
Under Clearance: 9.0'
Facility Carried: I91
Structure Type: CGMPP
Features Intersected: BROOK
Maintenance: State

Culvert 24-5:
Culvert - 1965
Structure No. 20009124-513142
Length: 21'
Under Clearance: 12.92'
Facility Carried: I 91 ML
Structure Type: REINFORCED CONC BOX
Features Intersected: I 91 OVER TH NO 20
Maintenance/Ownership: State

Culvert 24-9:
Culvert - 1965
Structure No. 30009124-914181
Length: 7'
Under Clearance: 8.0'
Facility Carried: I91
Structure Type: CGMPP
Features Intersected: BROOK
Maintenance: State

Bridge 25N:
Stringer/multi-beam or girder - 1965
Structure No. 200091025N14182
Length: 231'
Width: 30.0'
Under Clearance: 17.42'
Facility Carried: I 91 ML
Structure Type: 3 SP CONT ROLLED BM
Features Intersected: I 91 OVER US 5
Surface: Bituminous
Maintenance/Ownership: State

Bridge 26N:
Stringer/multi-beam or girder - 1965
Structure No. 200091026N14182
Length: 316'
Width: 30.0'
Facility Carried: I 91 ML
Structure Type: 3 SP CONT WLD GIRDER
Features Intersected: BLACK RIVER
Surface: Bituminous
Maintenance/Ownership: State

Bridge 27N:
Stringer/multi-beam or girder - 1965
Structure No. 200091027N14182
Length: 74'
Width: 38.0'
Facility Carried: I 91 ML
Structure Type: ROLLED BEAM
Features Intersected: BIKE PATH
Surface: Bituminous
Maintenance/Ownership: State

Bridge 28N:
Stringer/multi-beam or girder - 1965
Structure No. 200091028N14182
Length: 202'
Width: 42.0'
Under Clearance: 14.92'
Facility Carried: I 91 ML
Structure Type: 4 SP CONT ROLLED BM
Features Intersected: I 91 OVER US 5
Surface: Bituminous
Maintenance/Ownership: State

Culvert 28-1N:
Culvert - 1965
Structure No. 300091281N14181
Length: 13'
Under Clearance: 11.0'
Facility Carried: I91
Structure Type: RC BOX
Features Intersected: SPENCER BROOK
Maintenance: State

Historic Projects	Functional Class	Curves	Road Widths	Crash Locations	Mileage by Functional Class By Sheet	Mileage by Town By Sheet
Unknown, Retreatment, Resurface, Bituminous Mix, Skiny Mix, Bituminous Seal	1- Interstate System, 2- Other, 3- Principal Arterial, 4- Minor Arterial, 5- Major Collector, 6- Minor Collector	Left (segres), Right	(ft), Traffic Counters (count ID), AADT (count)	Fatal, Injury, Property Damage Only, Unknown Crash Type	91-1 1 - Interstate: 9.000	ETE - I091-0000: 9.0 of 177.432
Surface Treated Gravel, Cold Plane and Bituminous Concrete, Reclaimed Base and Bituminous Concrete, Concrete, Gravel	Speed Zones: 25, 30, 35, 40, 45, 50, 55, 60, 65	Grades: grade up, grade down	High Crash Locations (HCL's): HCL No. 201-300, 301-400, 401-800		Page Total Mileage: 9.000 mi	Page Total Mileage: 9.0 mi

DISTRICT	TOWN	Date: 11/03/17	ROUTE
2	ROCKINGHAM, SPRINGFIELD	5 of 20 TWN mileage: 36.0 to 45.0	I-91 ETE mileage: 36.0 to 45.0