

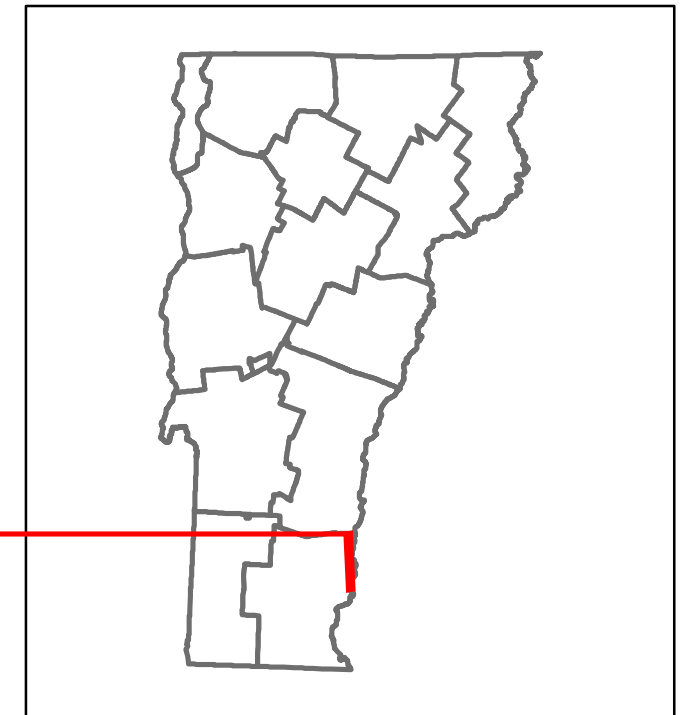


Route Log and Progress Chart

DRAFT

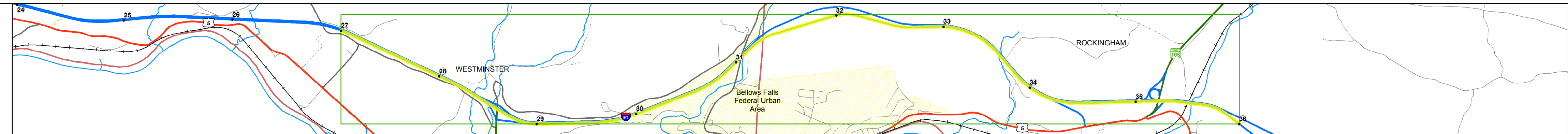
Please Note: Errors and Omissions May Exist.
Contact the VTrans Mapping Section with questions or concerns.

DISTRICT	TOWN	ROUTE
2	WESTMINSTER, ROCKINGHAM	I-91



Base Map

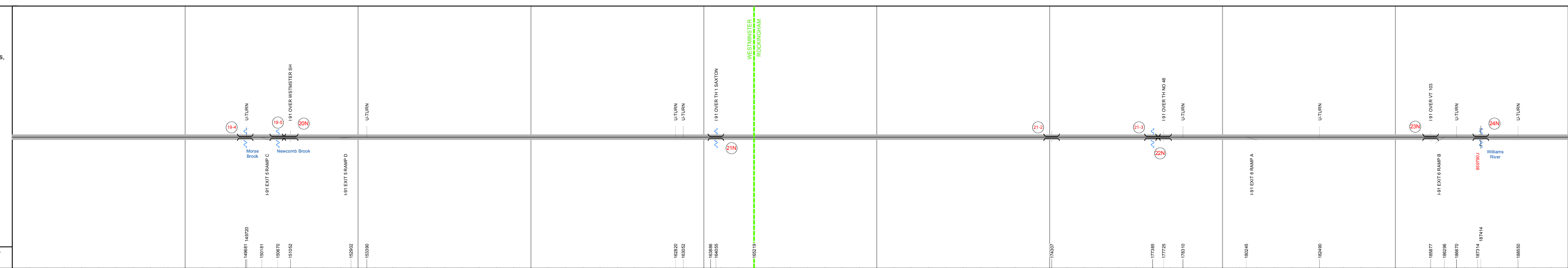
1 in = 0.6 miles



Stick Diagram

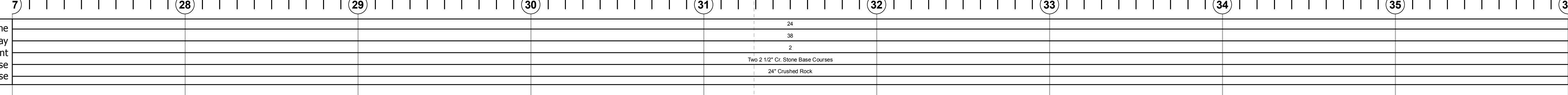
- Town Center
- Intersecting State Routes (excl. ramps/approaches)
- Other Intersecting Highways, Ramps, Approaches
- Railroad Crossings
- Primary Structures
- Secondary Structures
- Divided State Highway
- State Highway
- Divided Town Highway
- Town Highway
- Streams (Hydraulic Structure)
- Town Boundary
- Village/UC Boundaries
- District Boundaries
- State/Town Highway Change
- Divided Highway Limits
- Ghost Section Boundary
- Federal Urban Area Limits

Scale: 1 INCH = 2000 FEET




Road Widths


Travellane
Roadway
Lane Count
Base
Subbase




Curves




Grades




Historic Projects



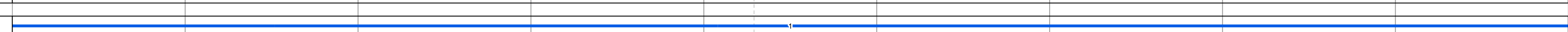
Maintenance Garage




Speed Zone



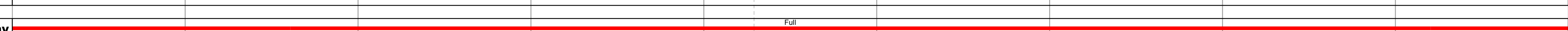
Functional Class




National Highway System




Limited Access Highway



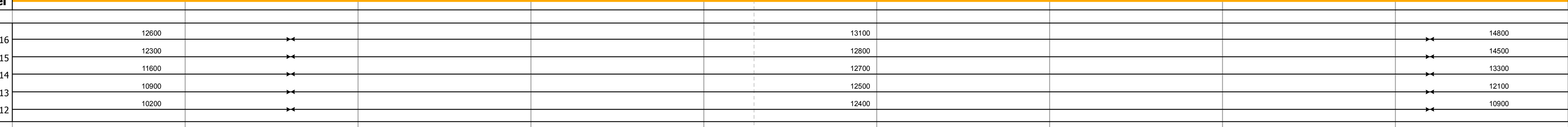
Traffic Counters



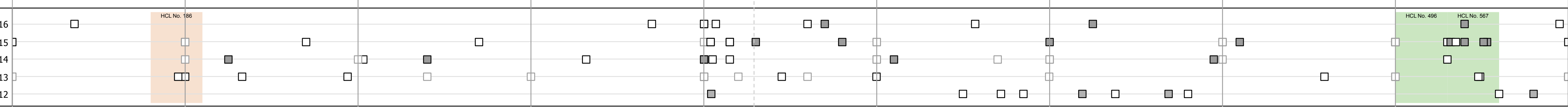
Customer Service Level



AADT Counts



Crash Locations



STRUCTURE DESCRIPTIONS

Culvert 19-4:
Culvert - 1963
Structure No. 30009119-413201
Length: 12'
Under Clearance: 10.0'
Facility Carried: I91
Structure Type: RC BOX
Features Intersected: BROOK
Maintenance: State

Culvert 19-5:
Culvert - 1963
Structure No. 30009119-513201
Length: 10'
Under Clearance: 8.0'
Facility Carried: I91
Structure Type: RC BOX
Features Intersected: BROOK
Maintenance: State

Bridge 20N:
Stringer/multi-beam or girder - 1963
Structure No. 200091020N13202
Length: 163'
Width: 30.0'
Under Clearance: 18.58'
Facility Carried: I 91 ML
Structure Type: 3 SPAN ROLLED BEAM
Features Intersected: I 91 OVER WESTMINSTER SH
Surface: Bituminous
Maintenance/Ownership: State

Bridge 21N:
Stringer/multi-beam or girder - 1963
Structure No. 200091021N13202
Length: 534'
Width: 30.0'
Under Clearance: 22.75'
Facility Carried: I 91 ML
Structure Type: 7 SPAN ROLLED BEAM
Features Intersected: I 91 OVER TH 1 SAXTON
Surface: Bituminous
Maintenance/Ownership: State

Culvert 21-2:
Culvert - 1963
Structure No. 30009121-213141
Length: 7'
Under Clearance: 5.0'
Facility Carried: I91
Structure Type: RC BOX
Features Intersected: WATER MAIN SLEEVE
Maintenance: State

Culvert 21-3:
Culvert - 2001
Structure No. 30009121-313141
Length: 10'
Under Clearance: 6.0'
Facility Carried: I91
Structure Type: PRECAST CONCRETE BOX
Features Intersected: WEBB BROOK
Maintenance: State

Bridge 22N:
Stringer/multi-beam or girder - 1963
Structure No. 200091022N13142
Length: 132'
Width: 38.0'
Under Clearance: 17.83'
Facility Carried: I 91 ML
Structure Type: 3 SPAN ROLLED BEAM
Features Intersected: I 91 OVER TH NO 46
Surface: Bituminous
Maintenance/Ownership: State

Bridge 23N:
Stringer/multi-beam or girder - 1963
Structure No. 200091023N13142
Length: 167'
Width: 30.0'
Under Clearance: 17.08'
Facility Carried: I 91 ML
Structure Type: 3 SPAN ROLLED BEAM
Features Intersected: I 91 OVER VT 103
Surface: Bituminous
Maintenance/Ownership: State

Bridge 24N:
Truss - deck - 1965
Structure No. 200091024N13142
Length: 851'
Width: 30.0'
Under Clearance: 100.0'
Facility Carried: I 91 ML
Structure Type: 4 SPAN STL DK TRUSS
Features Intersected: I 91 OVER GM RR WLMRS
Surface: Bituminous
Maintenance/Ownership: State

<p>Historic Projects</p> <ul style="list-style-type: none"> Unknown Retreatment Resurface Bituminous Mix Skinny Mix Bituminous Seal 	<p>Functional Class</p> <ul style="list-style-type: none"> 1 - Interstate System 2 - Other Freeways and Expressways 3 - Principal Arterial 4 - Minor Arterial 5 - Major Collector 6 - Minor Collector 	<p>Curves</p> <ul style="list-style-type: none"> Left (segress) Right 	<p>Road Widths</p> <p>(ft)</p>	<p>Crash Locations</p> <ul style="list-style-type: none"> Fatal Injury Property Damage Only Unknown Crash Type 	<p>Mileage by Functional Class By Sheet</p> <p>91-1 1 - Interstate 9.000</p>	<p>Mileage by Town By Sheet</p> <p>ETE - I091-0000 9.0 of 177.432</p>	<p>DISTRICT</p> <p>2</p>	<p>TOWN</p> <p>WESTMINSTER, ROCKINGHAM</p>	<p>Date: 11/03/17</p>	<p>ROUTE</p> <p>I-91</p>
<p>Speed Zones</p> <p>25 30 35 40 45 50 55 60 65</p>	<p>Traffic Counters</p> <p>(counter ID)</p>	<p>Grades</p> <ul style="list-style-type: none"> grade up grade down 	<p>Traffic Counters</p> <p>(count)</p>	<p>High Crash Locations (HCL's)</p> <ul style="list-style-type: none"> 1 - 100 101 - 200 201 - 300 301 - 400 401 - 800 	<p>Page Total Mileage: 9.000 mi</p>	<p>Page Total Mileage: 9.0 mi</p>	<p>4 of 20</p>	<p>TWN mileage: 27.0 to 36.0</p>	<p>ETE mileage: 27.0 to 36.0</p>	