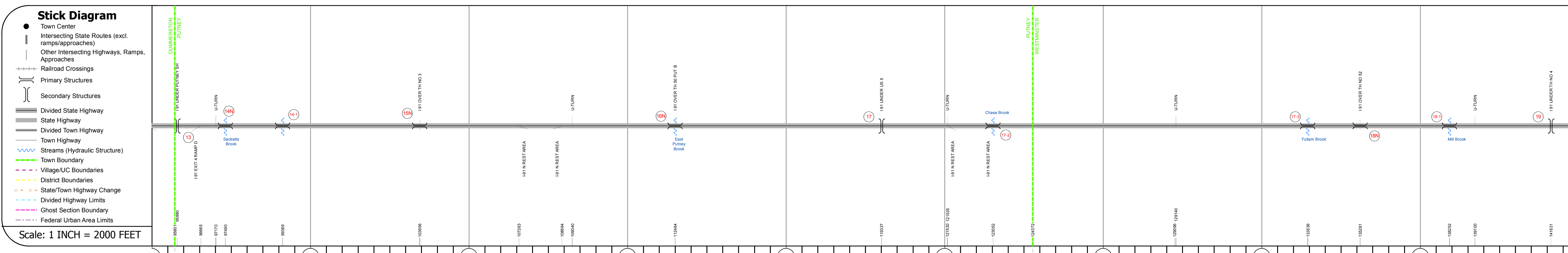
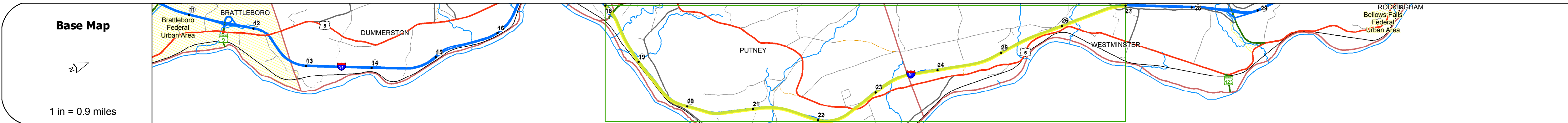
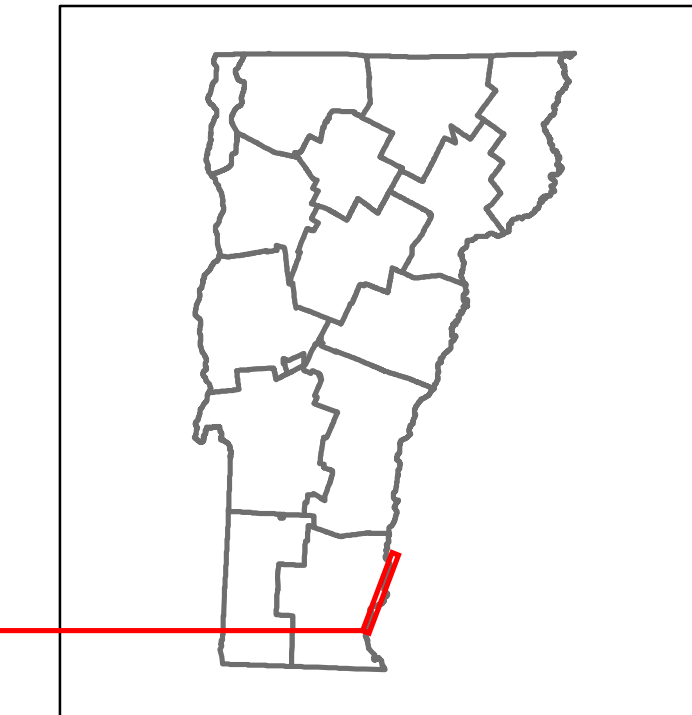


DISTRICT	TOWN	ROUTE
2	WESTMINSTER, DUMMERSTON, PUTNEY	I-91



Travellane	Roadway	Lane Count	Base	Subbase
			Two 4" Cr. Stone Base Courses	
			24" Crushed Rock	
				Two 2 1/2" Cr. Stone Base Courses

Curves

Grades										
+2.6	+2.8	+5	-3.3	-2.4	+2.5	+5	+4	-2.5	-5	+4

Historic Projects					
1991: IR DECK(33)	1991: IR DECK(33)	1991: IR DECK(33)	2013: IM SURF(37)	2012: IM MEMB(30)	1991: IR DECK(20)
1981: IR 091-1(9)	1981: IR 091-1(10) C1	1981: IR 091-1(10) C2	1979: IR 91-1(3)	1979: IR 91-1(3)	1983: IR 1(123) STAGE 2
1981: IR 091-1(10) C1	1981: IR 091-1(10) C2	1975: IR 091-1(144)	1982: IR 091-1(11) C1	1982: IR 091-1(11) C2	1982: IR 091-1(11) C3

Maintenance Garage	
District 2 - Dummerston B Garage	District 2 - Rockingham Garage

Speed Zone

Functional Class
1

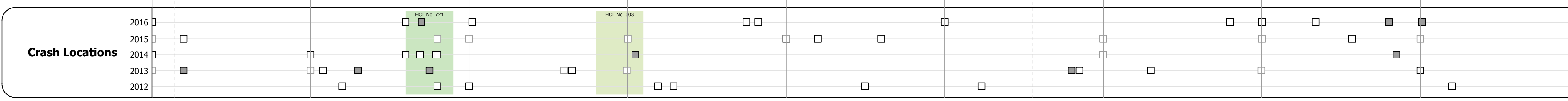
National Highway System
NHS - Interstate

Limited Access Highway
Full

Traffic Counters
2073

Customer Service Level
Interstate Or Divided Highway

AAADT Counts
2016: 12600
2015: 12300
2014: 11600
2013: 10900
2012: 10200



### STRUCTURE DESCRIPTIONS

<p><b>Bridge 13:</b> Stringer/multi-beam or girder - 1961 Structure No. 201113000113132 Length: 243' Width: 243' Facility Carried: VT 00960 SPUR Structure Type: 4 SPAN ROLLED BEAM Features Intersected: I 91 UNDER PUTNEY SH Maintenance/Ownership: State</p>	<p><b>Bridge 18:</b> Stringer/multi-beam or girder - 1963 Structure No. 2013200D1913201 Length: 269' Width: 269' Facility Carried: TR 04 Structure Type: 4 SPAN ROLLED BEAM Features Intersected: I 91 UNDER TH NO 4</p>
<p><b>Bridge 14N:</b> Stringer/multi-beam or girder - 1961 Structure No. 200091014N13132 Length: 243' Width: 30.0' Facility Carried: I 91 ML Structure Type: 3 SPAN ROLLED BEAM Features Intersected: SACKETTS BROOK Surface: Bituminous Maintenance/Ownership: State</p>	
<p><b>Culvert 14-1:</b> Culvert - 1961 Structure No. 30009114-113131 Length: 10' Under Clearance: 5.0' Facility Carried: I 91 Structure Type: RC BOX Features Intersected: BROOK Maintenance: State</p>	
<p><b>Bridge 15N:</b> Stringer/multi-beam or girder - 1961 Structure No. 200091015N13132 Length: 299' Width: 30.0' Under Clearance: 16.42' Facility Carried: I 91 ML Structure Type: 5 SPAN ROLLED BEAM Features Intersected: I 91 OVER TH NO 3 Surface: Bituminous Maintenance/Ownership: State</p>	
<p><b>Bridge 16N:</b> Stringer/multi-beam or girder - 1961 Structure No. 200091016N13132 Length: 356' Width: 30.0' Under Clearance: 53.0' Facility Carried: I 91 ML Structure Type: 4 SPAN ROLLED BEAM Features Intersected: I 91 OVER TH 50 PUT B Surface: Bituminous Maintenance/Ownership: State</p>	
<p><b>Bridge 17:</b> Stringer/multi-beam or girder - 1961 Structure No. 200113019A13132 Length: 331' Width: 331' Facility Carried: US 05 ML Structure Type: 4 SPAN ROLLED BEAM Features Intersected: I 91 UNDER US 5</p>	
<p><b>Culvert 17-2:</b> Culvert - 1962 Structure No. 30009117-213131 Length: 10' Under Clearance: 8.0' Facility Carried: I 91 Structure Type: RC BOX Features Intersected: BROOK Maintenance: State</p>	
<p><b>Culvert 17-3:</b> Culvert - 1962 Structure No. 30009117-313201 Length: 10' Under Clearance: 8.0' Facility Carried: I 91 Structure Type: RC BOX Features Intersected: BROOK Maintenance: State</p>	
<p><b>Bridge 18N:</b> Stringer/multi-beam or girder - 1962 Structure No. 200091018N13202 Length: 133' Width: 42.0' Under Clearance: 17.5' Facility Carried: I 91 ML Structure Type: 3 SPAN ROLLED BEAM Features Intersected: I 91 OVER TH NO 52 Surface: Bituminous Maintenance/Ownership: State</p>	
<p><b>Culvert 18-1:</b> Culvert - 1963 Structure No. 30009118-113201 Length: 12' Under Clearance: 10.0' Facility Carried: I 91 Structure Type: RC BOX Features Intersected: BROOK Maintenance: State</p>	

Historic Projects	Functional Class	Curves	Road Widths	Crash Locations	Mileage by Functional Class By Sheet	Mileage by Town By Sheet	DISTRICT	TOWN	Date: 11/03/17	ROUTE
<ul style="list-style-type: none"> <li>Unknown</li> <li>Bituminous Concrete</li> <li>Retreatment</li> <li>Resurface</li> <li>Bituminous Mix</li> <li>Skippy Mix</li> <li>Bituminous Seal</li> <li>Gravel</li> <li>Surface Treated</li> <li>Gravel</li> <li>Plant Mix</li> <li>Reclaimed Base and Bituminous Concrete</li> <li>Concrete</li> </ul>	<ul style="list-style-type: none"> <li>1 - Interstate System</li> <li>2 - Other</li> <li>3 - Principal Arterial</li> <li>4 - Minor Arterial</li> <li>5 - Major Collector</li> <li>6 - Minor Collector</li> <li>Freeways and Expressways</li> </ul>	<ul style="list-style-type: none"> <li>Left (segreg)</li> <li>Right</li> <li>grade up</li> <li>grade down</li> </ul>	<ul style="list-style-type: none"> <li>Traffic Counters (count)</li> <li>AAADT (count)</li> </ul>	<ul style="list-style-type: none"> <li>Fatal</li> <li>Injury</li> <li>Property Damage Only</li> <li>Unknown Crash Type</li> <li>High Crash Locations (HCL's)</li> <li>HCL No. 201 - 300</li> <li>301 - 400</li> <li>401 - 800</li> </ul>	91-1 1 - Interstate 9.000	ETE - I091-0000 9.0 of 177.432	2	WESTMINSTER, DUMMERSTON, PUTNEY	3 of 20 TWN mileage: 18.0 to 27.0	I-91 ETE mileage: 18.0 to 27.0
Indicated plans available - <a href="http://vtransmap01.aot.state.vt.us/rp/cpr/DWebstor/">http://vtransmap01.aot.state.vt.us/rp/cpr/DWebstor/</a>					Page Total Mileage: 9.000 mi		Page Total Mileage: 9.0 mi			