
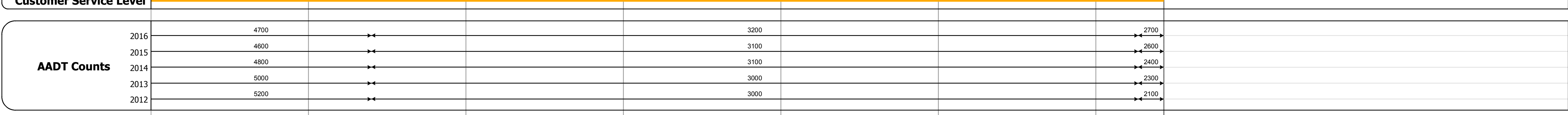









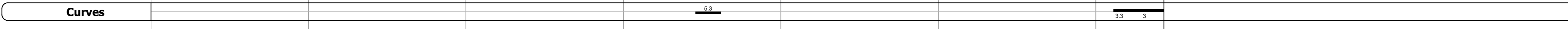
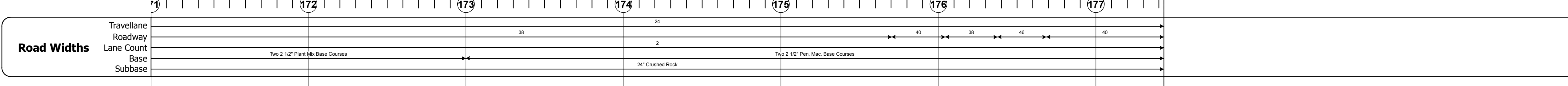
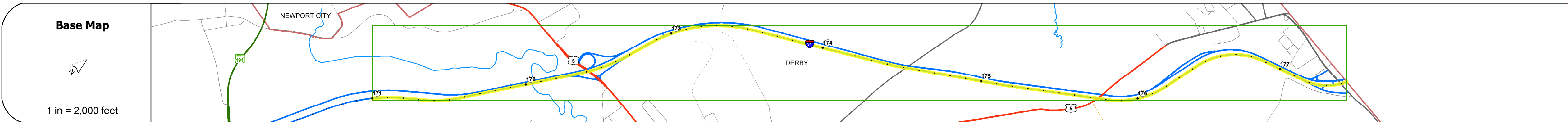
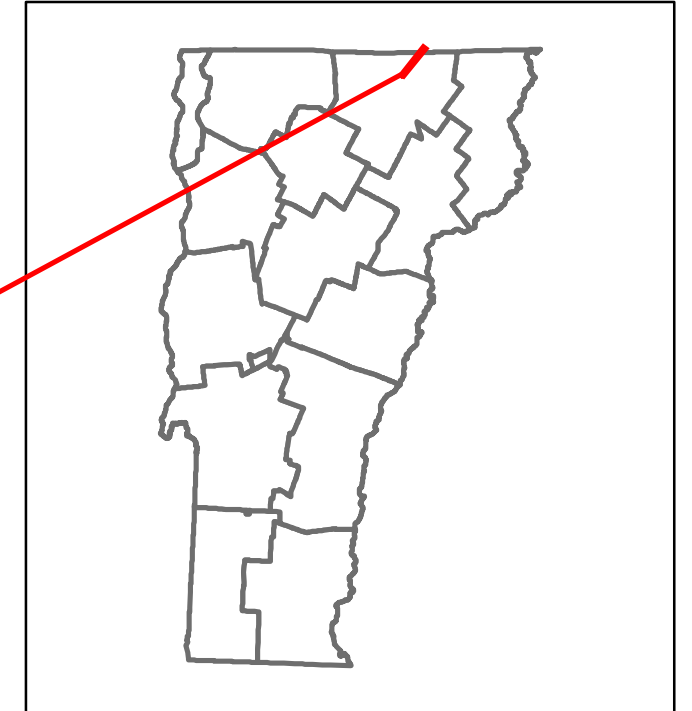


DISTRICT	TOWN	ROUTE
9	DERBY	I-91



STRUCTURE DESCRIPTIONS

Bridge 110N:
Stringer/multi-beam or girder - 1970
Structure No. 200091110N10072
Length: 305'
Width: 38.2'
Facility Carried: 1 91 ML
Structure Type: 3 SPAN CONT GIRDER
Features Intersected: CLYDE RIVER
Surface: Bituminous
Maintenance/Ownership: State

Bridge 111:
Stringer/multi-beam or girder - 1970
Structure No. 200034017810072
Length: 331'
Facility Carried: US 05 ML
Structure Type: ASP CONT ROLLED BM
Features Intersected: 1 91 UNDER US 5

Culvert 111-1:
Culvert - 1963
Structure No. 300091111110071
Length: 7'
Under Clearance: 7.5'
Facility Carried: 191
Structure Type: MULTIPLATE PIPE
Features Intersected: BROOK
Maintenance: State

Bridge 112:
Stringer/multi-beam or girder - 1962
Structure No. 200319004A10072
Length: 344'
Facility Carried: TR 03 ML
Structure Type: 5 SP ROLLED BEAM
Features Intersected: 1 91 UNDER TH NO 3

Culvert 112-2:
Culvert - 1962
Structure No. 300091112210071
Length: 8'
Under Clearance: 8.5'
Facility Carried: 191
Structure Type: MULTIPLATE PIPE
Features Intersected: BROOK
Maintenance: State

Bridge 113N:
Stringer/multi-beam or girder - 1962
Structure No. 200091113N10072
Length: 214'
Width: 42.0'
Under Clearance: 15.67'
Facility Carried: 1 91 ML
Structure Type: 3SP ROLLED BM
Features Intersected: 1 91 OVER US 5
Surface: Bituminous
Maintenance/Ownership: State

Culvert 1131N:
Culvert - 1962
Structure No. 300091113N10071
Length: 7'
Under Clearance: 7.5'
Facility Carried: 191
Structure Type: MULTIPLATE PIPE
Features Intersected: BROOK
Maintenance: State

Bridge 114:
Stringer/multi-beam or girder - 1962
Structure No. 200318000110072
Length: 316'
Facility Carried: US 05 CONN
Structure Type: 5 SP ROLLED BM
Features Intersected: 1 91 UNDER US 5 CONN

<p>Historic Projects</p> <ul style="list-style-type: none"> Unknown Retreatment Resurface Bituminous Mix Skinny Mix Bituminous Seal 	<p>Functional Class</p> <ul style="list-style-type: none"> 1 - Interstate System 2 - Other Freeways and Expressways 3 - Principal Arterial 4 - Minor Arterial 5 - Major Collector 6 - Minor Collector 	<p>Curves</p> <ul style="list-style-type: none"> Left (degrees) Right 	<p>Road Widths</p> <p>(ft)</p>	<p>Crash Locations</p> <ul style="list-style-type: none"> Fatal Injury Property Damage Only Unknown Crash Type 	<p>Mileage by Functional Class By Sheet</p> <p>91-3 1 - Interstate 6.432</p>	<p>Mileage by Town By Sheet</p> <p>ETE - I091-0000 6.432 of 177.432</p>	<p>DISTRICT</p> <p>9</p>	<p>TOWN</p> <p>DERBY</p>	<p>Date: 11/03/17</p>	<p>ROUTE</p> <p>I-91</p>
<p>Traffic Counters</p> <p>(counter ID)</p>	<p>Speed Zones</p> <p>25 30 35 40 45 50 55 60 65</p>	<p>Grades</p> <ul style="list-style-type: none"> grade up grade down 	<p>AADT</p> <p>(count)</p>	<p>High Crash Locations (HCL's)</p> <ul style="list-style-type: none"> HCL No. 201 - 300 1 - 100 101 - 200 301 - 400 401 - 800 	<p>Page Total Mileage: 6.432 mi</p>	<p>Page Total Mileage: 6.432 mi</p>	<p>DISTRICT</p> <p>9</p>	<p>TOWN</p> <p>DERBY</p>	<p>20 of 20</p> <p>TWN mileage: 171.0 to 177.432</p>	<p>ETE mileage: 171.0 to 177.432</p>