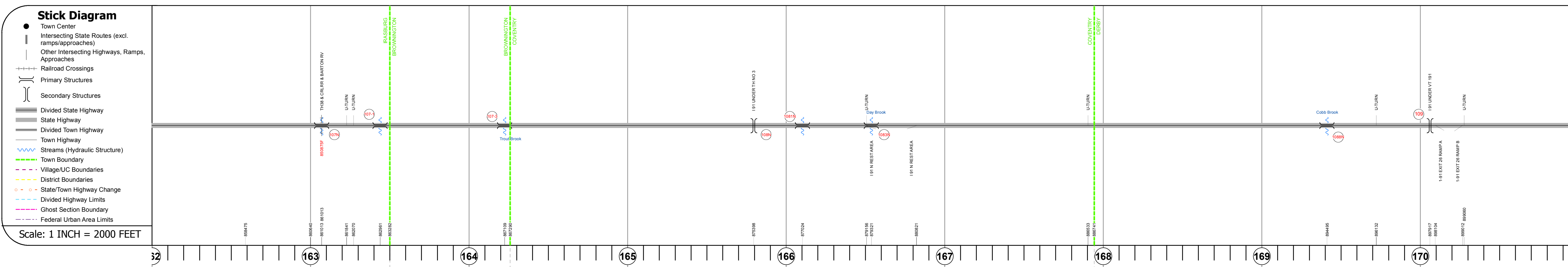
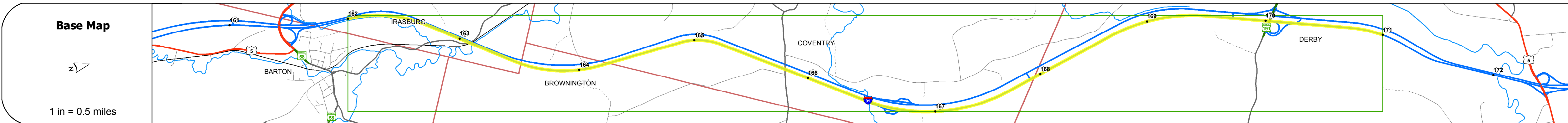
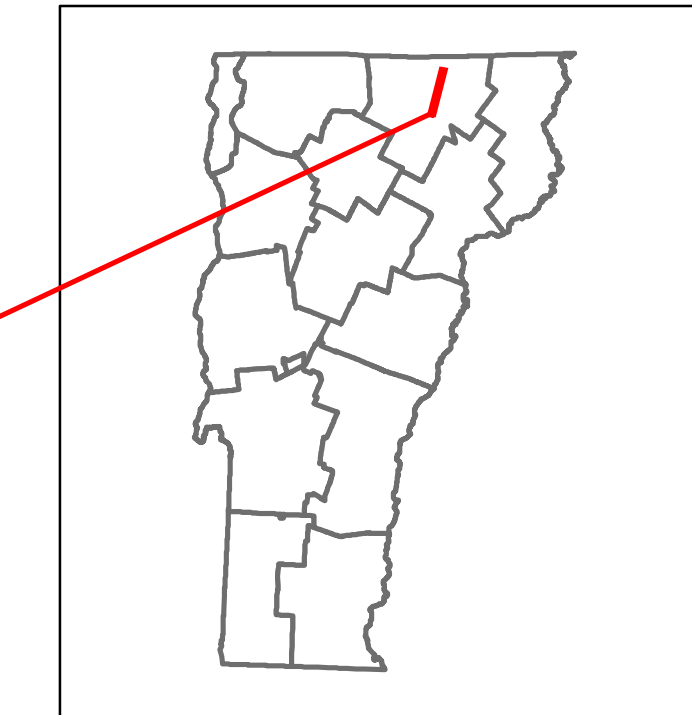
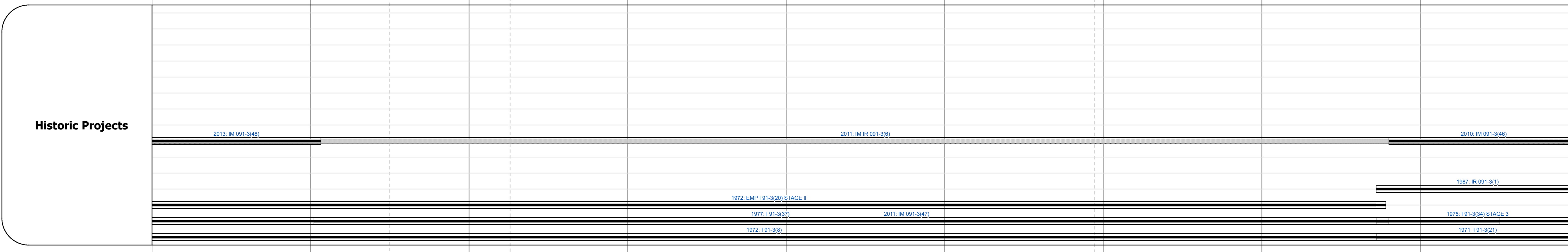


DISTRICT	TOWN	ROUTE
9	BROWNINGTON, COVENTRY, IRASBURG, DERBY	I-91



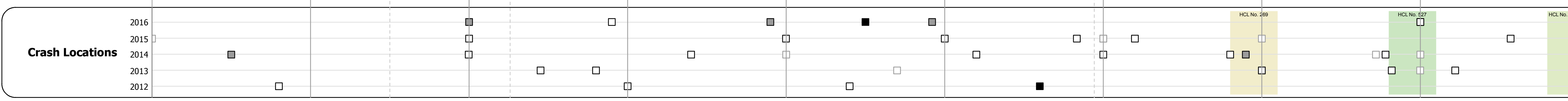
Road Widths	Travellane	Roadway	Lane Count	Base	Subbase
			24		
			38		
			2		
			Two 2 1/2" Plant Mix Base Courses		
			24" Crushed Rock		

Curves	Grades
	+3.8
	+3.2
	-5
	+5



Maintenance Garage	District 9 - Barton Garage	District 9 - Derby Garage
Speed Zone		
Functional Class	1	
National Highway System	NHS - Interstate	
Limited Access Highway	Full	
Traffic Counters		PO01
Customer Service Level	Interstate Or Divided Highway	

Year	ADT	ADT	ADT	ADT	ADT	ADT	ADT	ADT
2016					7700			4700
2015					7500			4600
2014					7200			4800
2013					6900			5000
2012					6600			5200



STRUCTURE DESCRIPTIONS

Bridge 107N:
Stringer/multi-beam or girder - 1971
Structure No. 200091107N10112
Length: 447'
Width: 39.4'
Under Clearance: 22.33'
Facility Carried: 191 ML
Structure Type: SSP CONT WGRBM APPR
Features Intersected: TH38 + CRLRR + BARTON RV
Surface: Bituminous
Maintenance/Ownership: State

Culvert 107-1:
Culvert - 1972
Structure No. 300091107110111
Length: 6'
Under Clearance: 6.0'
Facility Carried: I91
Structure Type: A.C.C.G.M.P.
Features Intersected: SWAMP DRAIN
Maintenance: State

Culvert 107-3:
Culvert - 1972
Structure No. 300091107310031
Length: 8'
Under Clearance: 8.5'
Facility Carried: I91
Structure Type: MULTIPLATE PIPE
Features Intersected: TROUT BROOK
Maintenance: State

Bridge 108N:
Frame - 1971
Structure No. 201005D08N10051
Length: 124'
Facility Carried: TR 03
Structure Type: STEEL RIGID FRAME
Features Intersected: 191 UNDER TH NO 3
Maintenance: State

Culvert 1081N:
Culvert - 1972
Structure No. 300091H81N10051
Length: 7'
Under Clearance: 5.0'
Facility Carried: I91
Structure Type: MULTIPLATE PIPE ARCH
Features Intersected: BROOK
Maintenance: State

Culvert 1083N:
Culvert - 1972
Structure No. 300091H83N10051
Length: 13'
Under Clearance: 9.0'
Facility Carried: I91
Structure Type: MULTIPLATE PIPE ARCH
Features Intersected: BROOK
Maintenance: State

Culvert 1088N:
Culvert - 1972
Structure No. 300091H88N10071
Length: 15'
Under Clearance: 9.0'
Facility Carried: I91
Structure Type: MULTIPLATE PIPE ARCH
Features Intersected: BROOK
Maintenance: State

Bridge 109:
Stringer/multi-beam or girder - 1970
Structure No. 201343000110072
Length: 375'
Facility Carried: VT 00191 SPUR
Structure Type: SSP CONT WELDED GIR
Features Intersected: 191 UNDER VT 191

Historic Projects <ul style="list-style-type: none"> Unknown Bituminous Concrete Retreatment Resurface Bituminous Mix Skinny Mix Bituminous Seal 	Functional Class <ul style="list-style-type: none"> 1 - Interstate 2 - Other 3 - Principal Arterial 4 - Minor Arterial 5 - Major Collector 6 - Minor Collector 	Curves <ul style="list-style-type: none"> Left Right 	Road Widths <ul style="list-style-type: none"> (ft) 	Crash Locations <ul style="list-style-type: none"> Fatal Injury Property Damage Only Unknown Crash Type 	Mileage by Functional Class By Sheet 91-3 1 - Interstate 9.000 Page Total Mileage: 9.000 mi	Mileage by Town By Sheet ETE - I091-0000 9.0 of 177.432 Page Total Mileage: 9.0 mi	DISTRICT 9	TOWN BROWNINGTON, COVENTRY, IRASBURG, DERBY	Date: 11/03/17 19 of 20 TWN mileage: 162.0 to 171.0	ROUTE I-91 ETE mileage: 162.0 to 171.0
---	--	--	--	---	--	---	----------------------	---	--	--