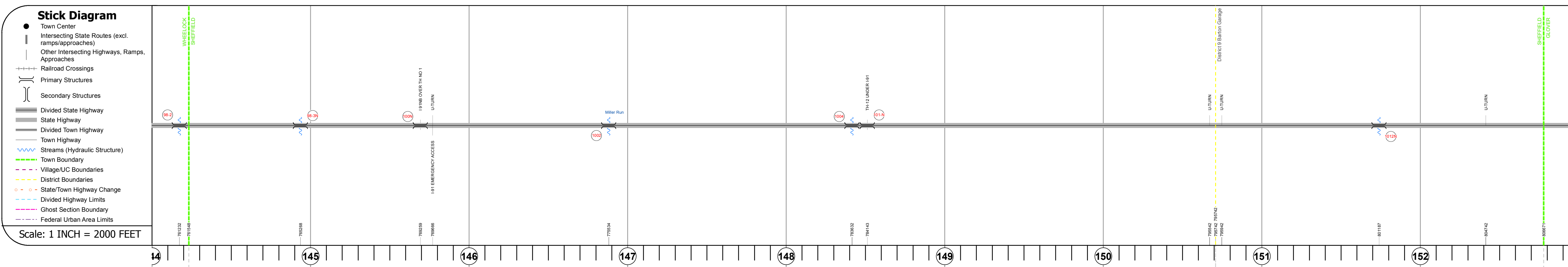
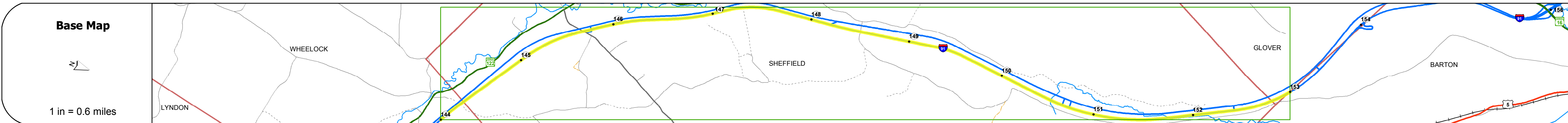
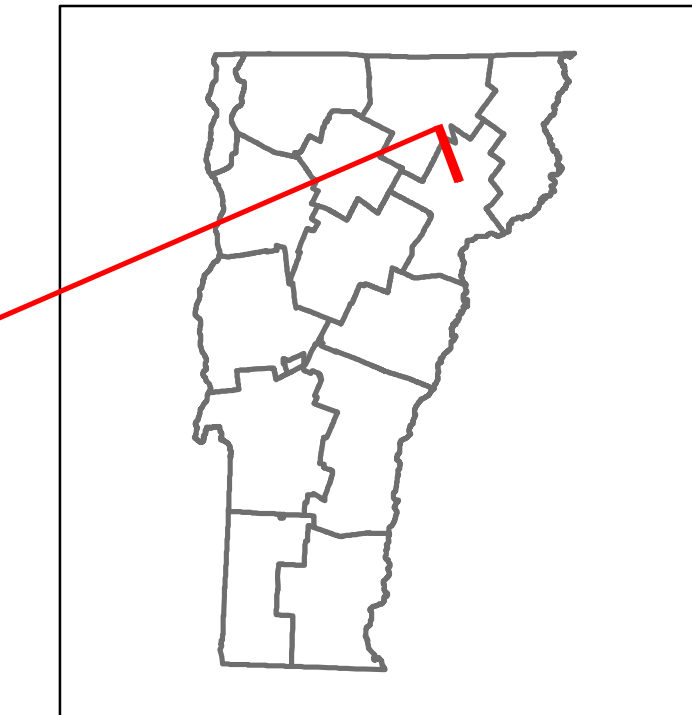


DISTRICT	TOWN	ROUTE
9, 7	SHEFFIELD, WHEELOCK, BARTON, GLOVER	I-91



Road Widths	Travellane	Roadway	Lane Count	Base	Subbase

Curves	Grades

Historic Projects
2011: IM IR 091-381
2012: IM MEMB(09)
2002: IM 091-310
1989: IR 091-344
1979: I 91-3(38) STAGE 3
1972: I 91-3(18) STAGE 2
1973: I 91-3(10) C3
1973: I 91-3(10) C4
1973: I 91-3(10) C5

Maintenance Garage
District 7 - Lyndon Garage
District 9 - Barton Garage

Speed Zone

Functional Class
1

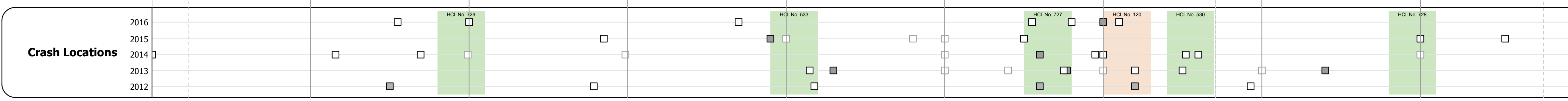
National Highway System
NHS - Interstate

Limited Access Highway
Full

Traffic Counters
C002

Customer Service Level
Interstate Or Divided Highway

ADT Counts
2016: 5200
2015: 5100
2014: 4900
2013: 4800
2012: 4600



STRUCTURE DESCRIPTIONS

- Culvert 98-2:**
Culvert - 1973
Structure No. 30009198-203171
Length: 7'
Under Clearance: 7.5'
Facility Carried: I91
Structure Type: CGMPP
Features Intersected: BROOK
Maintenance: State
- Culvert 98-3N:**
Culvert - 1973
Structure No. 300091983N03121
Length: 6'
Under Clearance: 7.0'
Facility Carried: I91
Structure Type: CGMPP
Features Intersected: BROOK
Maintenance: State
- Bridge 100N:**
Stringer/multi-beam or girder - 1972
Structure No. 200091100N03122
Length: 145'
Width: 39.2'
Under Clearance: 13.67'
Facility Carried: I 91 ML
Structure Type: 3 SP CONT ROLLED BM
Features Intersected: I 91NB OVER TH NO 1
Surface: Bituminous
Maintenance/Ownership: State
- Culvert 1002:**
Culvert - 1973
Structure No. 300091100203121
Length: 7'
Under Clearance: 8.0'
Facility Carried: I91
Structure Type: CGMPP
Features Intersected: BROOK
Maintenance: State
- Culvert 1004:**
Culvert - 1973
Structure No. 300091100403121
Length: 7'
Under Clearance: 7.5'
Facility Carried: I91
Structure Type: CGMPP
Features Intersected: BROOK
Maintenance: State
- Culvert 101-N:**
Culvert - 1973
Structure No. 300091101N03121
Length: 18'
Under Clearance: 16.0'
Facility Carried: I91
Structure Type: CGMPP
Features Intersected: TH-12 UNDER I-91
Maintenance: State
- Culvert 1012N:**
Culvert - 1973
Structure No. 300091H12N03121
Length: 7'
Under Clearance: 7.58'
Facility Carried: I91
Structure Type: C.G.M.P.P.
Features Intersected: BROOK
Maintenance: State

Historic Projects <ul style="list-style-type: none"> Unknown Bituminous Concrete Retreatment Resurface Bituminous Mix Skinny Mix Bituminous Seal 	Functional Class <ul style="list-style-type: none"> 1 - Interstate System 2 - Other Freeways and Expressways 3 - Principal Arterial 4 - Minor Arterial 5 - Major Collector 6 - Minor Collector 	Curves <ul style="list-style-type: none"> Left (degrees) Right 	Road Widths <ul style="list-style-type: none"> (ft) 	Crash Locations <ul style="list-style-type: none"> Fatal Injury Property Damage Only Unknown Crash Type 	Mileage by Functional Class By Sheet 91-3 1 - Interstate 9.000 Page Total Mileage: 9.000 mi	Mileage by Town By Sheet ETE - I091-0000 9.0 of 177.432 Page Total Mileage: 9.0 mi	DISTRICT 9, 7	TOWN SHEFFIELD, WHEELOCK, BARTON, GLOVER	Date: 11/03/17 17 of 20 TWN mileage: 144.0 to 153.0	ROUTE I-91 ETE mileage: 144.0 to 153.0
---	--	--	--	---	--	---	-------------------------	--	---	---