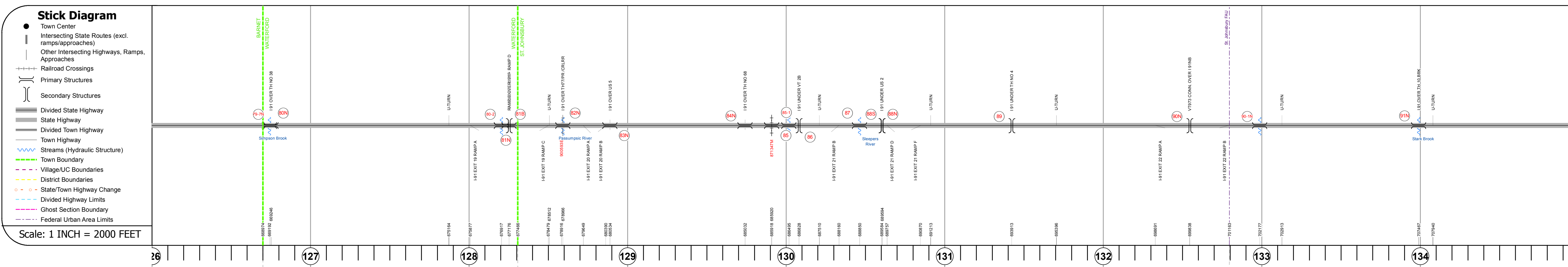
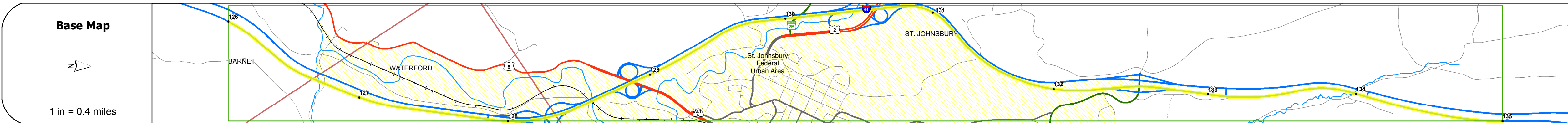
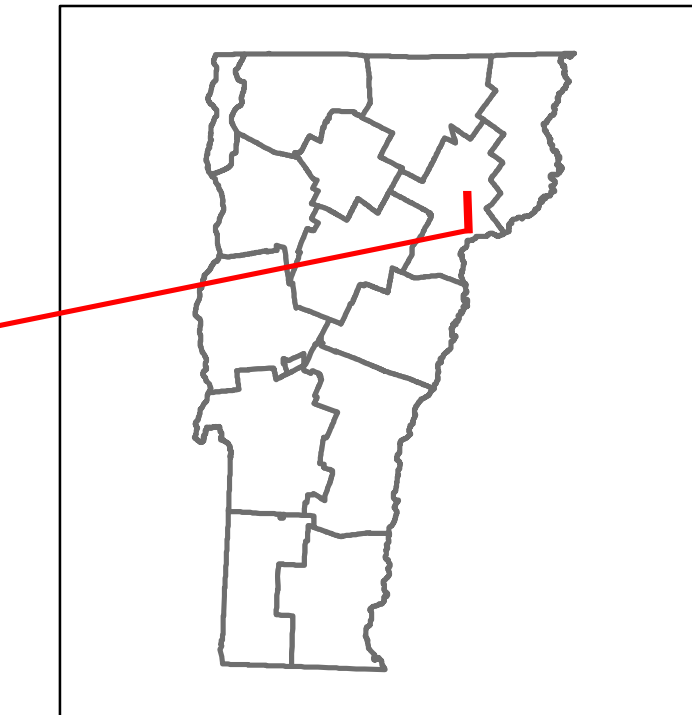



DISTRICT	TOWN	ROUTE
7	ST. JOHNSBURY, BARNET, WATERFORD	I-91



Travellane	Roadway	Lane Count	Base	Subbase
			24" Crushed Stone	
				Two 2 1/2" Plant Mix Base Courses
				24" Crushed Rock

Curves	Grades
	-4.5 -2.3 +3.3 -4.49 +5 -4 +4.5 +3.65



Maintenance Garage	District 7 - St. Johnsbury Garage
---------------------------	-----------------------------------

Speed Zone	
-------------------	--

Functional Class	1
-------------------------	---

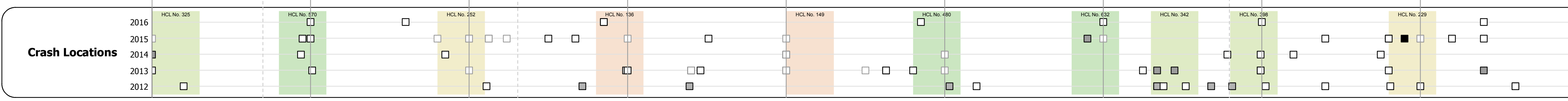
National Highway System	NHS - Interstate
--------------------------------	------------------

Limited Access Highway	Full
-------------------------------	------

Traffic Counters	C027 C028 C029 C030
-------------------------	------------------------------------

Customer Service Level	Interstate Or Divided Highway
-------------------------------	-------------------------------

Year	Sheet 1	Sheet 2	Sheet 3	Sheet 4	Sheet 5	Sheet 6	Sheet 7	Sheet 8	Sheet 9	Sheet 10
2016	5900	7900	8300				14600			11900
2015	5800	7700	8100				14300			11600
2014	5800	8000	8000				12100			11400
2013	5700	8300	7900				9800			11100
2012	5700	8600	7800				7600			10900



STRUCTURE DESCRIPTIONS

<p>Culvert 79-7N: Culvert - 1978 Structure No. 300091797N03161 Length: 17' Under Clearance: 8.0' Facility Carried: I91 Structure Type: R C ARCH Features Intersected: SIMPSON BROOK Maintenance: State</p>	<p>Bridge 86: Stringer/multi-beam or girder - 1975 Structure No. 20700000703112 Length: 588' Facility Carried: VT 02 ML Structure Type: 5 SPN WELDED PLT GIR Features Intersected: I91 UNDER VT 2B</p>
<p>Culvert 80N: Culvert - 1978 Structure No. 200091080N03162 Length: 24' Under Clearance: 14.08' Facility Carried: I91 ML Structure Type: R.C. BOX Features Intersected: I91 OVER TH NO 38 Maintenance/Ownership: State</p>	<p>Bridge 87: Culvert - 1975 Structure No. 200091080703112 Length: 54' Facility Carried: I91 ML Structure Type: TWIN CELL RC BOX Features Intersected: SLEEPERS RIVER Maintenance/Ownership: State</p>
<p>Culvert 80-2: Culvert - 1978 Structure No. 30009180-203161 Length: 8' Under Clearance: 8.0' Facility Carried: I91 Structure Type: CGMPP Features Intersected: BROOK Maintenance: State</p>	<p>Bridge 88N: Stringer/multi-beam or girder - 1975 Structure No. 200028103E03112 Length: 327' Facility Carried: US 02 E ML Structure Type: 2 SP CONT WLD PL GIR Features Intersected: I91 UNDER US 2</p>
<p>Bridge 81B: Stringer/multi-beam or girder - 1982 Structure No. 200091081B03162 Length: 418' Facility Carried: I91 RAMP B Structure Type: 4 SP CONT WLD PL GIR Features Intersected: RAMP B OVER I91 + RAMP D</p>	<p>Bridge 89: Stringer/multi-beam or girder - 1975 Structure No. 2003110D8903111 Length: 228' Facility Carried: TR 04 Structure Type: 2 SP CONT WLD PL GIR Features Intersected: I91 UNDER TH NO 4</p>
<p>Bridge 81N: Stringer/multi-beam or girder - 1978 Structure No. 200091081N03162 Length: 112' Height: 18.0' Width: 36.6' Under Clearance: 16.33' Facility Carried: I91 NB ML Structure Type: WELDED PLATE GIRDER Features Intersected: I91 NB OVER RAMP D Surface: Bituminous Maintenance/Ownership: State</p>	<p>Bridge 90N: Stringer/multi-beam or girder - 1975 Structure No. 200041003A03112 Length: 110' Facility Carried: VT 00973 CONN Structure Type: WELDED PLATE GIRDER Features Intersected: VT973 CONN. OVER I91 NB</p>
<p>Bridge 82N: Stringer/multi-beam or girder - 1978 Structure No. 200091082N03112 Length: 536' Width: 42.6' Under Clearance: 59.0' Facility Carried: I91 ML Structure Type: 3 SP CONT WLD PL GIR Features Intersected: I91 OVER TH77/PR /CRLRR Surface: Bituminous Maintenance/Ownership: State</p>	<p>Bridge 90-1N: Culvert - 1975 Structure No. 300091901N03111 Length: 7' Under Clearance: 7.0' Facility Carried: I91 Structure Type: CGMPP Features Intersected: BROOK Maintenance: State</p>
<p>Bridge 83N: Stringer/multi-beam or girder - 1978 Structure No. 200091083N03112 Length: 216' Width: 46.5' Under Clearance: 14.83' Facility Carried: I91 ML Structure Type: 2 SP CONT WLD PL GIR Features Intersected: I91 OVER US 5 Surface: Bituminous Maintenance/Ownership: State</p>	<p>Bridge 91N: Stringer/multi-beam or girder - 1975 Structure No. 200091091N03112 Length: 205' Width: 39.5' Under Clearance: 17.58' Facility Carried: I91 ML Structure Type: 3 SP CONT ROLLED BM Features Intersected: I91 OVER TH 10 BRK Surface: Bituminous Maintenance/Ownership: State</p>
<p>Bridge 84N: Stringer/multi-beam or girder - 1975 Structure No. 200091084N03112 Length: 92' Width: 39.6' Under Clearance: 15.83' Facility Carried: I91 ML Structure Type: PRECAST AASHTO I-BM Features Intersected: I91 OVER TH NO 68 Surface: Bituminous Maintenance/Ownership: State</p>	<p>Culvert 85: Culvert - 1975 Structure No. 200091008503112 Length: 26' Under Clearance: 22.83' Facility Carried: I91 ML Structure Type: C.G.M.P.P. Features Intersected: I91 OVER LV RR Maintenance/Ownership: State</p>
<p>Culvert 85-1: Culvert - 1974 Structure No. 30009185-103111 Length: 10' Under Clearance: 10.0' Facility Carried: I91 Structure Type: CGMPP Features Intersected: BROOK Maintenance: State</p>	

<p>Historic Projects</p> <ul style="list-style-type: none"> Unknown Retreatment Resurface Bituminous Mix Skippy Mix Bituminous Seal 	<p>Functional Class</p> <ul style="list-style-type: none"> 1 - Interstate System 2 - Other Freeways and Expressways 3 - Principal Arterial 4 - Minor Arterial 5 - Major Collector 6 - Minor Collector 	<p>Curves</p> <ul style="list-style-type: none"> Left (segress) Right 	<p>Road Widths</p> <ul style="list-style-type: none"> (ft) 	<p>Crash Locations</p> <ul style="list-style-type: none"> Fatal Injury Property Damage Only Unknown Crash Type 	<p>Mileage by Functional Class By Sheet</p> <table border="1"> <tr> <td>91-3</td> <td>1 - Interstate</td> <td>8,301</td> </tr> <tr> <td>91-2</td> <td>1 - Interstate</td> <td>0,699</td> </tr> </table>	91-3	1 - Interstate	8,301	91-2	1 - Interstate	0,699	<p>Mileage by Town By Sheet</p> <table border="1"> <tr> <td>ETE - I091-0000</td> <td>9.0 of 177.432</td> </tr> </table>	ETE - I091-0000	9.0 of 177.432	<p>DISTRICT</p> <p>7</p>	<p>TOWN</p> <p>ST. JOHNSBURY, BARNET, WATERFORD</p>	<p>Date: 11/03/17</p> <p>15 of 20 TWN mileage: 126.0 to 135.0</p>	<p>ROUTE</p> <p>I-91</p> <p>ETE mileage: 126.0 to 135.0</p>
91-3	1 - Interstate	8,301																
91-2	1 - Interstate	0,699																
ETE - I091-0000	9.0 of 177.432																	