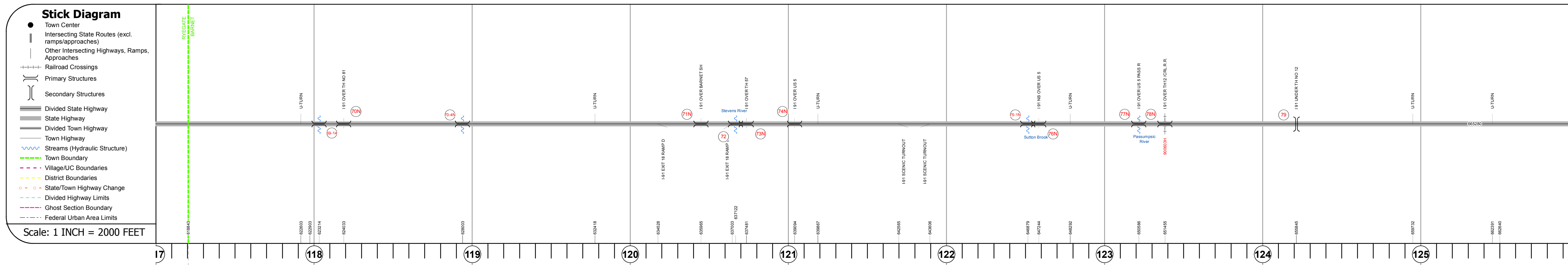
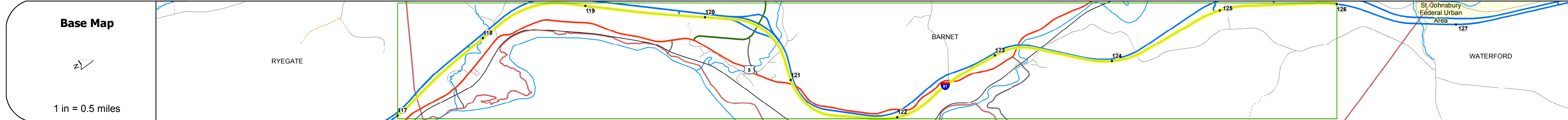
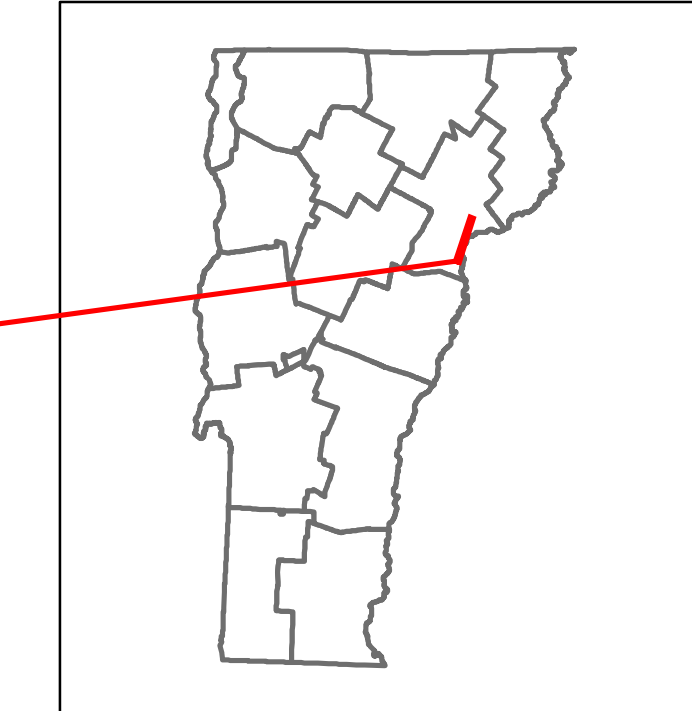


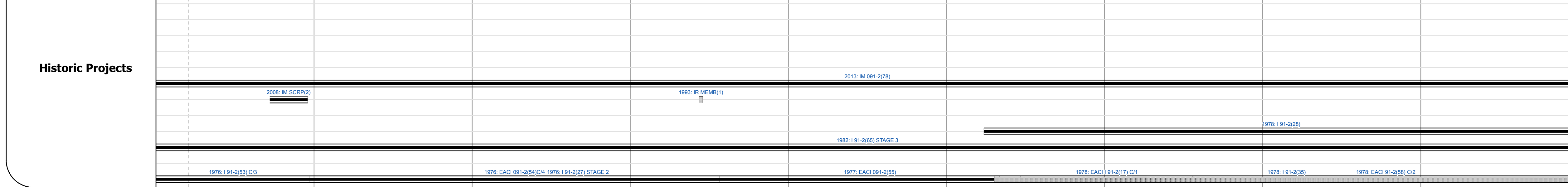
DISTRICT	TOWN	ROUTE
7	RYEGATE, BARNET	I-91



Travellane	Roadway	Lane Count	Base	Subbase
		24		
		38		
		2		
		Two 2 1/2" Plant Mix Base Courses		
		24" Crushed Stone		

Curves
3

Grades
-4
+4.98
+5.6
-2.2 -4.68
+4.5
-5
+5
+4
-3.33



Maintenance Garage
District 7 - Newbury Garage

Speed Zone

Functional Class
1

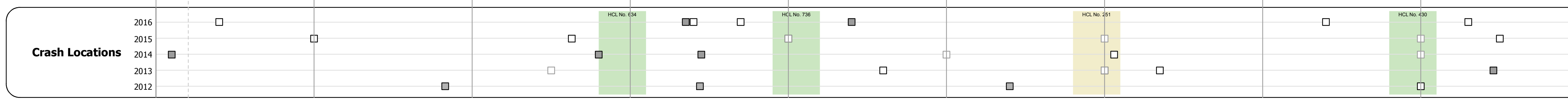
National Highway System
NHS - Interstate

Limited Access Highway
Full

Traffic Counters
C126

Customer Service Level
Interstate Or Divided Highway

Year	ADT	ADT	ADT
2016	5100		5900
2015	5000		5800
2014	5000		5800
2013	5100		5700
2012	5100		5700



STRUCTURE DESCRIPTIONS

Culvert 69-14:
Culvert - 1976
Structure No. 300091691403011
Length: 19'
Under Clearance: 8.0'
Facility Carried: I 91
Structure Type: R C BOX
Features Intersected: BROOK
Maintenance: State

Bridge 70N:
Stringer/multi-beam or girder - 1977
Structure No. 200091070N03012
Length: 271'
Width: 36.6'
Under Clearance: 25.0'
Facility Carried: I 91 ML
Structure Type: 4 SPAN CONT RLD BEAM
Features Intersected: I 91 OVER TH12 /C/L R.R.
Surface: Bituminous
Maintenance/Ownership: State

Bridge 70:
Stringer/multi-beam or girder - 1978
Structure No. 20030100703011
Length: 244'
Width: 36.7'
Under Clearance: 14.25'
Facility Carried: I 91 ML
Structure Type: ROLLED BEAM
Features Intersected: I 91 OVER TH NO 81
Surface: Bituminous
Maintenance/Ownership: State

Culvert 70-4N:
Culvert - 1976
Structure No. 300091704N03011
Length: 6'
Under Clearance: 6.0'
Facility Carried: I 91
Structure Type: ACCGMP
Features Intersected: CATTLEPASS
Maintenance: State

Bridge 71N:
Stringer/multi-beam or girder - 1976
Structure No. 200091071N03012
Length: 117'
Width: 38.0'
Under Clearance: 15.17'
Facility Carried: I 91 ML
Structure Type: WELDED PLATE GIRDER
Features Intersected: I 91 OVER BARNET SH
Surface: Bituminous
Maintenance/Ownership: State

Culvert 72:
Culvert - 1976
Structure No. 200091007203012
Length: 45'
Facility Carried: I 91 ML
Structure Type: TWIN CELL RC BOX
Features Intersected: STEVENS RIVER
Maintenance/Ownership: State

Culvert 73N:
Culvert - 1977
Structure No. 200091073N03012
Length: 24'
Under Clearance: 13.92'
Facility Carried: I 91 ML
Structure Type: R.C. BOX
Features Intersected: I 91 OVER TH 57
Maintenance/Ownership: State

Bridge 74N:
Stringer/multi-beam or girder - 1977
Structure No. 200091074N03012
Length: 121'
Width: 36.7'
Under Clearance: 17.58'
Facility Carried: I 91 ML
Structure Type: WELDED PLATE GIRDER
Features Intersected: I 91 OVER US 5
Surface: Bituminous
Maintenance/Ownership: State

Culvert 75-1N:
Culvert - 1977
Structure No. 300091751N03011
Length: 10'
Under Clearance: 10.0'
Facility Carried: I 91
Structure Type: CGMPP
Features Intersected: SUTTON BROOK
Maintenance: State

Bridge 76N:
Stringer/multi-beam or girder - 1977
Structure No. 200091076N03012
Length: 287'
Width: 36.6'
Under Clearance: 15.75'
Facility Carried: I 91 ML
Structure Type: 3 SP CONT WLD PL GIR
Features Intersected: I 91 NB OVER US 5
Surface: Bituminous
Maintenance/Ownership: State

Bridge 77N:
Girder and floorbeam system - 1977
Structure No. 200091077N03012
Length: 429'
Width: 36.7'
Under Clearance: 34.42'
Facility Carried: I 91 ML
Structure Type: 3 SPAN CONT 2 GIRDER
Features Intersected: I 91 OVER US 5 PASS R
Surface: Bituminous
Maintenance/Ownership: State

Historic Projects <ul style="list-style-type: none"> Unknown Retreatment Resurface Bituminous Mix Skinny Mix Bituminous Seal 	Functional Class <ul style="list-style-type: none"> 1 - Interstate System 2 - Other Freeways and Expressways 3 - Principal Arterial 4 - Minor Arterial 5 - Major Collector 6 - Minor Collector 	Curves <ul style="list-style-type: none"> Left (segress) Right 	Road Widths (ft) Traffic Counters (counter ID) AADT (count)	Crash Locations <ul style="list-style-type: none"> Fatal Injury Property Damage Only Unknown Crash Type High Crash Locations (HCL's) HCL No. 201 - 300 1 - 100 101 - 200	Mileage by Functional Class By Sheet 91-2 1 - Interstate 9.000	Mileage by Town By Sheet ETE - I091-0000 9.0 of 177.432	DISTRICT 7	TOWN RYEGATE, BARNET	Date: 11/03/17 14 of 20 TWN mileage: 117.0 to 126.0	ROUTE I-91 ETE mileage: 117.0 to 126.0
--	--	--	---	--	--	---	----------------------	--------------------------------	---	---

Page Total Mileage: 9.000 mi Page Total Mileage: 9.0 mi