

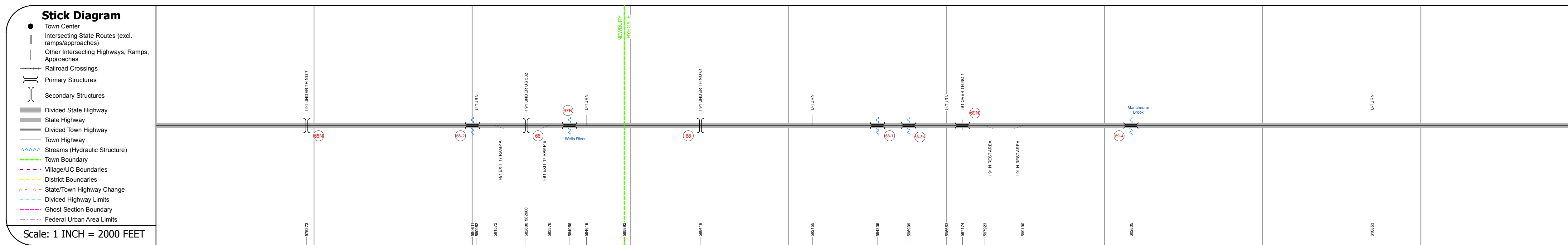
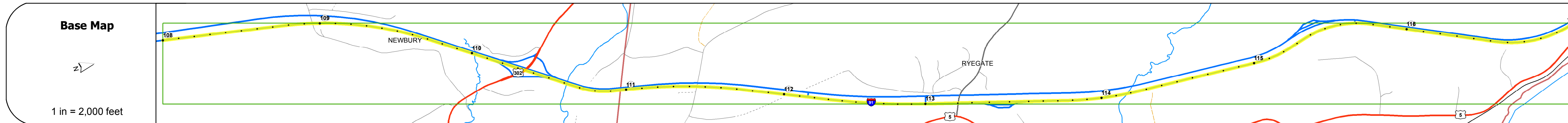
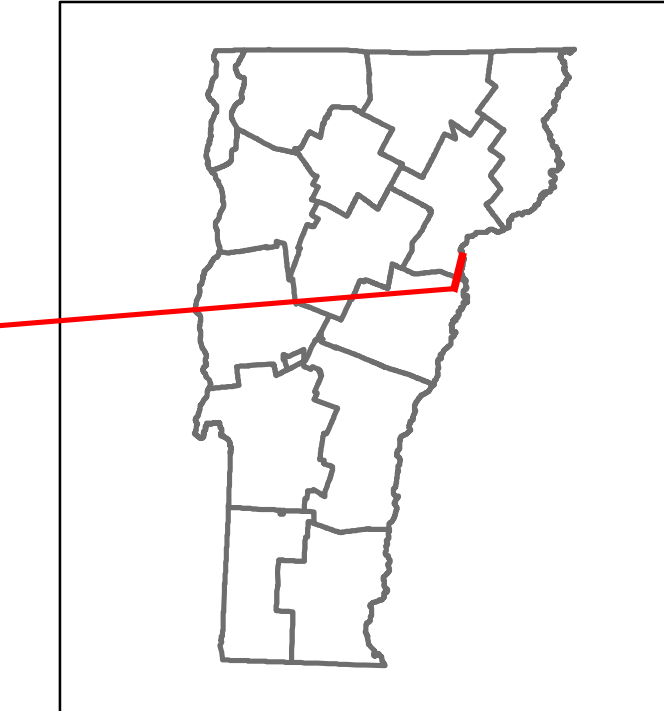


Route Log and Progress Chart

DRAFT

Please Note: Errors and Omissions May Exist.
Contact the VTrans Mapping Section with questions or concerns.

DISTRICT	TOWN	ROUTE
7	RYEGATE, NEWBURY	I-91



Travellane	
Roadway	
Lane Count	
Base	
Subbase	

Curves	
--------	--

Grades	-5, -4, +5, -5, +3.38, -3.8, +2.2, -2.4, +3.47 +3.48
--------	--

Historic Projects	<ul style="list-style-type: none"> 2010 IM 091-2(22) 2010 IM MEMB(16) 1993 IR MEMB(1) 1986 IR 091-2(3) 1977 I 91-2(81) STAGE 3 1974 I 91-2(11) C3 2007 IM 091-2(69) 1974 I 91-2(28) STAGE 2 1974 I 91-2(49) 1982 I 91-2(65) STAGE 3 1976 I 91-2(27) STAGE 2 1976 I 91-2(53) C3
-------------------	--

Maintenance Garage	District 7 - Bradford Garage, District 7 - Newbury Garage
--------------------	---

Speed Zone	
------------	--

Functional Class	1
------------------	---

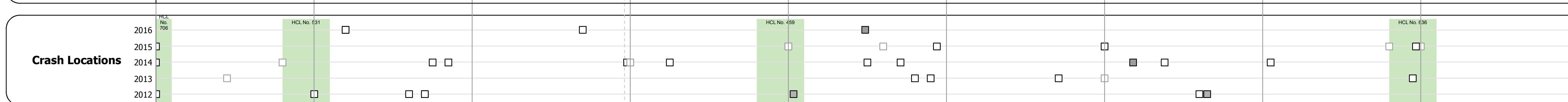
National Highway System	NHS - Interstate
-------------------------	------------------

Limited Access Highway	Full
------------------------	------

Traffic Counters	
------------------	--

Customer Service Level	Interstate Or Divided Highway
------------------------	-------------------------------

ADT Counts	<table border="1"> <tr><td>2016</td><td>6400</td><td>5100</td></tr> <tr><td>2015</td><td>6300</td><td>5000</td></tr> <tr><td>2014</td><td>6000</td><td>5000</td></tr> <tr><td>2013</td><td>5800</td><td>5100</td></tr> <tr><td>2012</td><td>5500</td><td>5100</td></tr> </table>	2016	6400	5100	2015	6300	5000	2014	6000	5000	2013	5800	5100	2012	5500	5100
2016	6400	5100														
2015	6300	5000														
2014	6000	5000														
2013	5800	5100														
2012	5500	5100														



STRUCTURE DESCRIPTIONS

Bridge 65N:
Stringer/multi-beam or girder - 1973
Structure No. 200907D65N09071
Length: 130'
Facility Carried: TR 07
Structure Type: WELDED PLATE GIRDER
Features Intersected: I 91 UNDER TH NO 7

Culvert 65-2:
Culvert - 1973
Structure No. 30009165-209071
Length: 10'
Under Clearance: 10.0'
Facility Carried: I91
Structure Type: C.G.M.P.P.
Features Intersected: BROOK
Maintenance: State

Bridge 66:
Stringer/multi-beam or girder - 1973
Structure No. 200026042C09072
Length: 250'
Facility Carried: US 00302 ML
Structure Type: 2SPN CONT WLD PLT GR
Features Intersected: I 91 UNDER US 302

Bridge 67N:
Stringer/multi-beam or girder - 1973
Structure No. 200091067N09072
Length: 334'
Width: 39.3'
Facility Carried: I 91 ML
Structure Type: 3SPN CONT WLD PLT GR
Features Intersected: WELLS RIVER
Surface: Bituminous
Maintenance/Ownership: State

Bridge 68:
Stringer/multi-beam or girder - 1973
Structure No. 2003100D6803101
Length: 335'
Facility Carried: TR 61
Structure Type: 2SPN CONT WLD PLT GR
Features Intersected: I 91 UNDER TH NO 81

Culvert 68-1:
Culvert - 1973
Structure No. 30009168-103101
Length: 7'
Under Clearance: 7.5'
Facility Carried: I91
Structure Type: C.G.M.P.P.
Features Intersected: BROOK
Maintenance: State

Culvert 69-3N:
Culvert - 1974
Structure No. 300091683N03101
Length: 10'
Under Clearance: 10.0'
Facility Carried: I91
Structure Type: C.G.M.P.P.
Features Intersected: BROOK
Maintenance: State

Bridge 69N:
Stringer/multi-beam or girder - 1976
Structure No. 200091069N03102
Length: 92'
Width: 38.0'
Under Clearance: 14.5'
Facility Carried: I 91 ML
Structure Type: ROLLED BEAM
Features Intersected: I 91 OVER TH NO 1
Surface: Bituminous
Maintenance/Ownership: State

Culvert 69-4:
Culvert - 1976
Structure No. 30009169-403101
Length: 13'
Under Clearance: 11.0'
Facility Carried: I91
Structure Type: R C BOX
Features Intersected: MANCHESTER BROOK
Maintenance: State

Historic Projects <ul style="list-style-type: none"> Unknown Retreatment Resurface Bituminous Mix Skippy Mix Bituminous Seal 	Functional Class <ul style="list-style-type: none"> 1 - Interstate System 2 - Other Freeways and Expressways 3 - Principal Arterial 4 - Minor Arterial 5 - Major Collector 6 - Minor Collector 	Curves <ul style="list-style-type: none"> Left (segment) Right 	Road Widths <ul style="list-style-type: none"> (ft) 	Crash Locations <ul style="list-style-type: none"> Fatal Injury Property Damage Only Unknown Crash Type 	Mileage by Functional Class By Sheet 91-2 1 - Interstate 9.000	Mileage by Town By Sheet ETE - I091-0000 9.0 of 177.432	DISTRICT 7	TOWN RYEGATE, NEWBURY	Date: 11/03/17	ROUTE I-91
High Crash Locations (HCL's) HCL No. 201 - 300 (1-100, 101-200) HCL No. 301 - 400 (1-100, 101-200) HCL No. 401 - 800 (1-100, 101-200)					Page Total Mileage: 9.000 mi		Page Total Mileage: 9.0 mi		13 of 20 TWN mileage: 108.0 to 117.0	

For More Information Contact - Vermont Agency of Transportation, Policy, Planning and Intermodal Development Division - Mapping Section, 1 National Life Drive, Montpelier, VT 05633-5001 Telephone: 802-828-2600.