

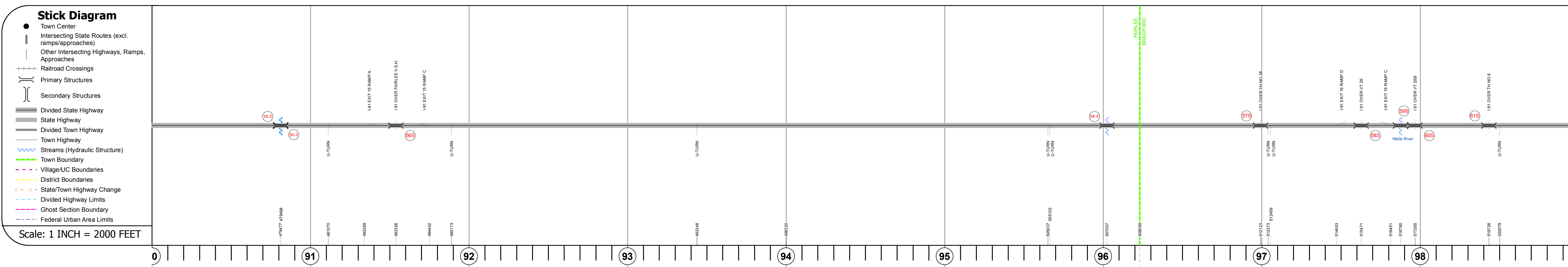
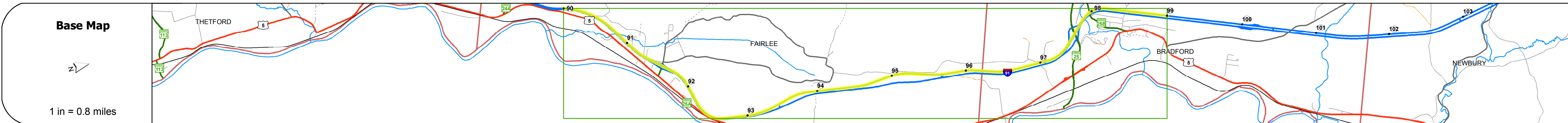
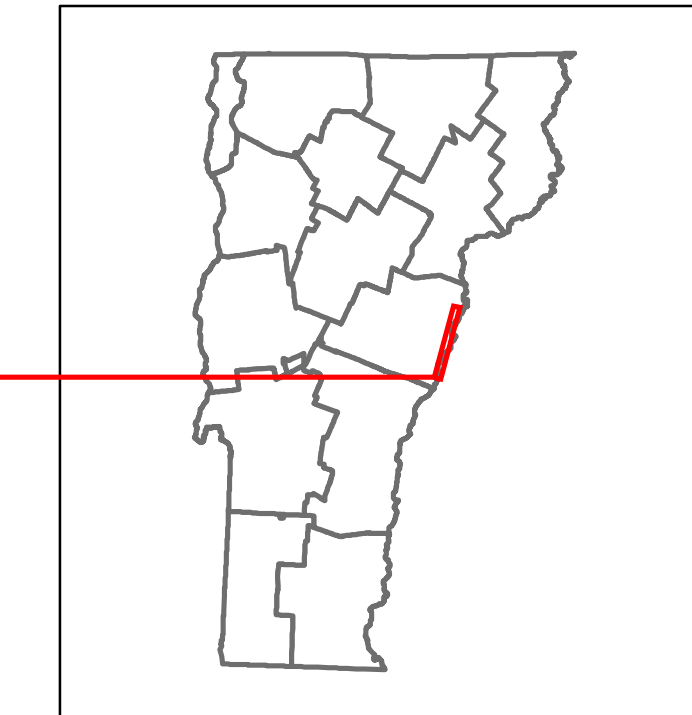


# Route Log and Progress Chart

**DRAFT**

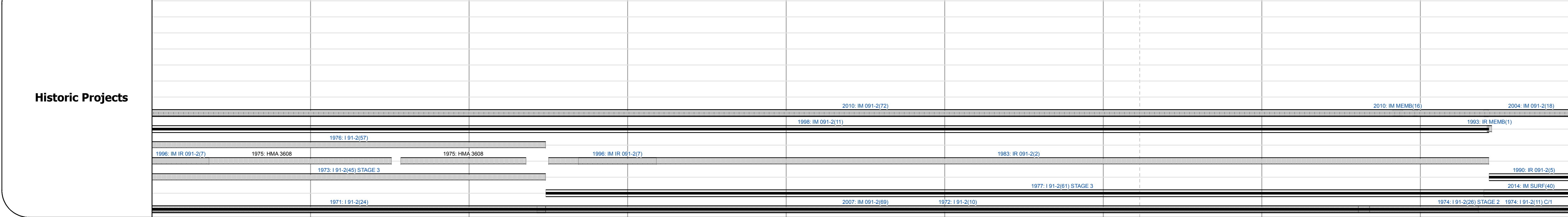
Please Note: Errors and Omissions May Exist.  
Contact the VTrans Mapping Section with questions or concerns.

DISTRICT	TOWN	ROUTE
7	BRADFORD, FAIRLEE	I-91



Travellane	Roadway	Lane Count	Base	Subbase
				24" Crushed Rock
				Two 2 1/2" Plant Mix Base Courses
				24" Crushed Stone

Curves	Grades
3.3	-3.5
3.3	+3
	+5
	+3.3
	-4
	+4.7
	+5



Maintenance Garage
District 4 - Thetford Garage
District 7 - Bradford Garage

Speed Zone

Functional Class
1 - Interstate

National Highway System
NHS - Interstate

Limited Access Highway
Full

Traffic Counters

Customer Service Level
Interstate Or Divided Highway

AAADT Counts
2016
2015
2014
2013
2012

Crash Locations
2016
2015
2014
2013
2012

STRUCTURE DESCRIPTIONS
<p><b>Culvert 55-2:</b> Culvert - 1971 Structure No. 30009155-209061 Length: 7' Under Clearance: 7.0' Facility Carried: I91 Structure Type: MULTI PLATE PIPE Features Intersected: LAKE MOREY OUTLET Maintenance: State</p> <p><b>Culvert 55-3:</b> Culvert - 1971 Structure No. 30009155-309061 Length: 7' Under Clearance: 7.0' Facility Carried: I91 Structure Type: CGMPP Features Intersected: BROOK Maintenance: State</p> <p><b>Bridge 55S:</b> Stringer/multi-beam or girder - 1971 Structure No. 200091056509062 Length: 99' Width: 39.4' Under Clearance: 14.42' Facility Carried: I 91 ML Structure Type: ROLLED BEAM Features Intersected: I 91 OVER FAIRLEE V.S.H. Surface: Bituminous Maintenance/Ownership: State</p> <p><b>Culvert 56-5:</b> Culvert - 1972 Structure No. 30009156-509061 Length: 6' Under Clearance: 6.0' Facility Carried: I91 Structure Type: CGMPP Features Intersected: BROOK Maintenance: State</p> <p><b>Culvert 57S:</b> Culvert - 1971 Structure No. 200091057509012 Length: 25' Under Clearance: 14.17' Facility Carried: I 91 ML Structure Type: RC BOX Features Intersected: I 91 OVER TH NO 38 Maintenance/Ownership: State</p> <p><b>Bridge 58S:</b> Stringer/multi-beam or girder - 1971 Structure No. 200091056509012 Length: 225' Width: 39.0' Under Clearance: 16.33' Facility Carried: I 91 ML Structure Type: SSPN CONT WLD GIRDER Features Intersected: I 91 OVER VT 25 Surface: Bituminous Maintenance/Ownership: State</p> <p><b>Bridge 59S:</b> Stringer/multi-beam or girder - 1973 Structure No. 200091059509012 Length: 271' Width: 38.5' Facility Carried: I 91 ML Structure Type: 2SPN WELD PLT GIRDER Features Intersected: WAITS RIVER Surface: Bituminous Maintenance/Ownership: State</p> <p><b>Bridge 60S:</b> Stringer/multi-beam or girder - 1973 Structure No. 200091060509012 Length: 160' Width: 39.6' Under Clearance: 25.33' Facility Carried: I 91 ML Structure Type: WELDED PLATE GIRDER Features Intersected: I 91 OVER VT 25B Surface: Bituminous Maintenance/Ownership: State</p> <p><b>Bridge 61S:</b> Stringer/multi-beam or girder - 1973 Structure No. 200091061509012 Length: 122' Width: 39.0' Under Clearance: 14.92' Facility Carried: I 91 ML Structure Type: WELDED PLATE GIRDER Features Intersected: I 91 OVER TH NO 6 Surface: Bituminous Maintenance/Ownership: State</p>

Historic Projects	Functional Class	Curves	Road Widths	Crash Locations	Mileage by Functional Class By Sheet	Mileage by Town By Sheet	DISTRICT	TOWN	Date: 11/03/17	ROUTE
<ul style="list-style-type: none"> <li>Unknown</li> <li>Retreatment</li> <li>Resurface</li> <li>Bituminous Mix</li> <li>Skinny Mix</li> <li>Bituminous Seal</li> </ul>	<ul style="list-style-type: none"> <li>1 - Interstate System</li> <li>2 - Other</li> <li>3 - Principal Arterial</li> <li>4 - Minor Arterial</li> <li>5 - Major Collector</li> <li>6 - Minor Collector</li> </ul>	<ul style="list-style-type: none"> <li>Left</li> <li>Right</li> <li>grade up</li> <li>grade down</li> </ul>	<ul style="list-style-type: none"> <li>Surface Treated Gravel</li> <li>Cold Plant and Bituminous Concrete</li> <li>Reclaimed Base and Bituminous Concrete</li> <li>Concrete</li> <li>Gravel</li> </ul>	<ul style="list-style-type: none"> <li>Fatal</li> <li>Injury</li> <li>Property Damage Only</li> <li>Unknown Crash Type</li> </ul>	91-2 1 - Interstate 9.000	ETE - I091-0000S 9.0 of 177.432	7	BRADFORD, FAIRLEE	11 of 20 TWN mileage: 90.0 to 99.0	I-91 ETE mileage: 90.0 to 99.0

Indicated plans available - <http://vtransmap01.aot.state.vt.us/rp/cpr/DWebstore/>

Page Total Mileage: 9.000 mi

Page Total Mileage: 9.0 mi