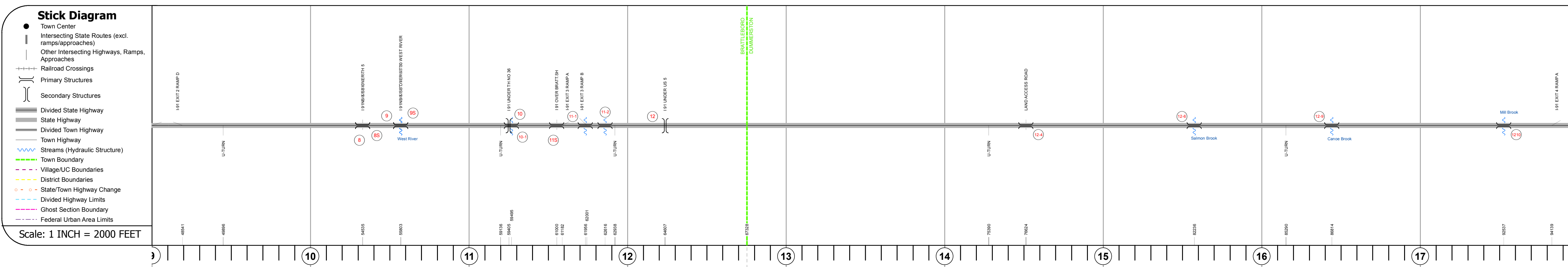
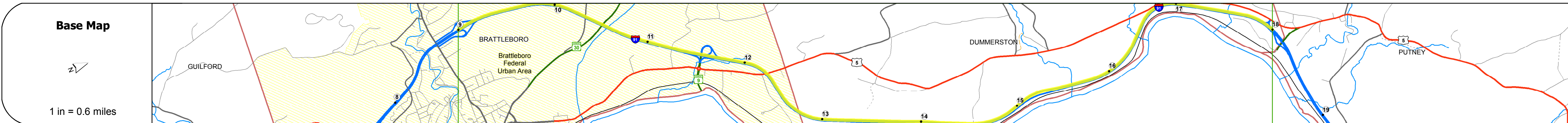
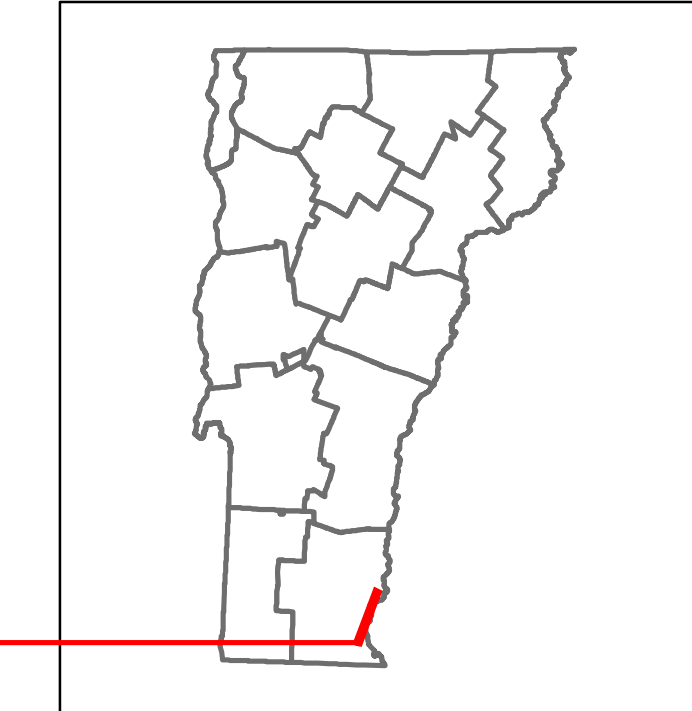



DISTRICT	TOWN	ROUTE
2	BRATTLEBORO, DUMMERSTON	I-91

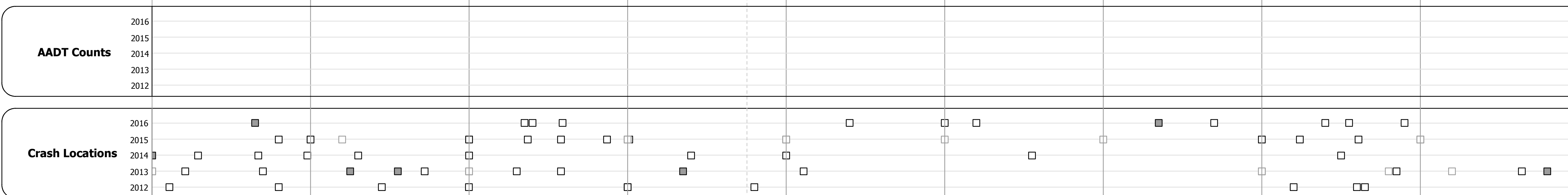


Travellane	Roadway	Lane Count	Base	Subbase
			Two 4" Crushed Stone Base Course	
				24" Crushed Rock
				Two 2 1/2" Crushed Stone Base Course

Curves	Grades
3	+3.5, -5, +2.5, -4, +5, -2.2, -3.3, -3.6, +3, -2.5, +4, -3.4, +2.8



Maintenance Garage	District 2 - Dummerston B Garage
Speed Zone	
Functional Class	1
National Highway System	NHS - Interstate
Limited Access Highway	Full
Traffic Counters	
Customer Service Level	Interstate Or Divided Highway



STRUCTURE DESCRIPTIONS

- Bridge 8S:** Stringer/multi-beam or girder - 2017
Structure No. 200091008S13022
Length: 137'
Width: 42.0'
Under Clearance: 15.25'
Facility Carried: I 91 ML
Structure Type: NEXT BEAM
Features Intersected: I 91 OVER TH NO 5
Surface: Bituminous
Maintenance/Ownership: State
- Bridge 8:** Tee Beam
Structure No. 200091008I3022
Structure Type: Next beam
Features Intersected: I 91NB + SB OVER TH 5
Maintenance/Ownership: State
- Bridge 9S:** Truss - deck - 2017
Structure No. 200091009S13022
Length: 1016'
Width: 30.0'
Under Clearance: 40.0'
Facility Carried: I 91 ML
Structure Type: SEG CONC BOX GIRDER
Features Intersected: I 91 OVER VT 30 WESTR
Maintenance/Ownership: State
- Bridge 9:** Segmental box girder
Structure No. 200091009I3022
Structure Type: Segmental Box Girder
Features Intersected: I 91NB + SB OVER VT 30 WEST RIVER
Maintenance/Ownership: State
- Bridge 10:** Stringer/multi-beam or girder - 1960
Structure No. 2013020D1013021
Length: 225'
Facility Carried: TR 36
Structure Type: 4 SPAN ROLLED BEAM
Features Intersected: I 91 UNDER TH NO 36
- Culvert 10-1:** Culvert - 1960
Structure No. 30009110-113021
Length: 11'
Under Clearance: 8.0'
Facility Carried: I 91
Structure Type: CGMPPA
Features Intersected: BROOK
Maintenance: State
- Bridge 11S:** Stringer/multi-beam or girder - 1960
Structure No. 200091011S13022
Length: 142'
Width: 42.0'
Under Clearance: 14.0'
Facility Carried: I 91 ML
Structure Type: 3 SPAN ROLLED BEAM
Features Intersected: I 91 OVER BRATT.SH
Surface: Bituminous
Maintenance/Ownership: State
- Culvert 11-1:** Culvert - 1960
Structure No. 30009111-113021
Length: 7'
Under Clearance: 5.5'
Facility Carried: I 91
Structure Type: MULTIPLATE PIPE
Features Intersected: DRAINAGE DITCH
Maintenance: State
- Culvert 11-2:** Culvert - 1961
Structure No. 20009111-213022
Length: 20'
Facility Carried: I 91 ML
Structure Type: REIN-ORCED CONC. BOX
Features Intersected: BROOK
Maintenance/Ownership: State
- Bridge 12:** Stringer/multi-beam or girder - 1961
Structure No. 200113010B13022
Length: 285'
Facility Carried: US 05 ML
Structure Type: 4 SPAN ROLLED BEAM
Features Intersected: I 91 UNDER US 5
- Culvert 12-5:** Culvert - 1961
Structure No. 30009112-413051
Length: 14'
Under Clearance: 12.0'
Facility Carried: I 91
Structure Type: RC BOX
Features Intersected: LAND ACCESS ROAD
Maintenance: State
- Bridge 12-6:** Culvert - 1961
Structure No. 20009112-613052
Length: 20'
Facility Carried: I 91 ML
Structure Type: TWIN RC BOX CULVERT
Features Intersected: SALMON BROOK
Maintenance/Ownership: State
- Bridge 12-9:** Culvert - 1961
Structure No. 20009112-913052
Length: 20'
Facility Carried: I 91 ML
Structure Type: TWIN CELL RC BOX
Features Intersected: CANOE BROOK
Maintenance/Ownership: State
- Bridge 1210:** Culvert - 1961
Structure No. 300091121013051
Length: 5'
Under Clearance: 6.0'
Facility Carried: I 91
Structure Type: RC BOX
Features Intersected: BROOK
Maintenance: State

Historic Projects <ul style="list-style-type: none"> Unknown Retreatment Resurface Bituminous Mix Skinny Mix Bituminous Seal 	Functional Class <ul style="list-style-type: none"> 1 - Interstate System 2 - Other 3 - Principal Arterial 4 - Minor Arterial 5 - Major Collector 6 - Minor Collector Freeways and Expressways 	Crash Locations <ul style="list-style-type: none"> Fatal Injury Property Damage Only Unknown Crash Type 	Mileage by Functional Class By Sheet 91-1 1 - Interstate 9.000 Mileage by Town By Sheet ETE - I091-0000S 9.0 of 177.432	DISTRICT 2	TOWN BRATTLEBORO, DUMMERSTON	Date: 11/03/17 2 of 20 TWN mileage: 9.0 to 18.0	ROUTE I-91 ETE mileage: 9.0 to 18.0
--	---	---	--	----------------------	--	--	---