

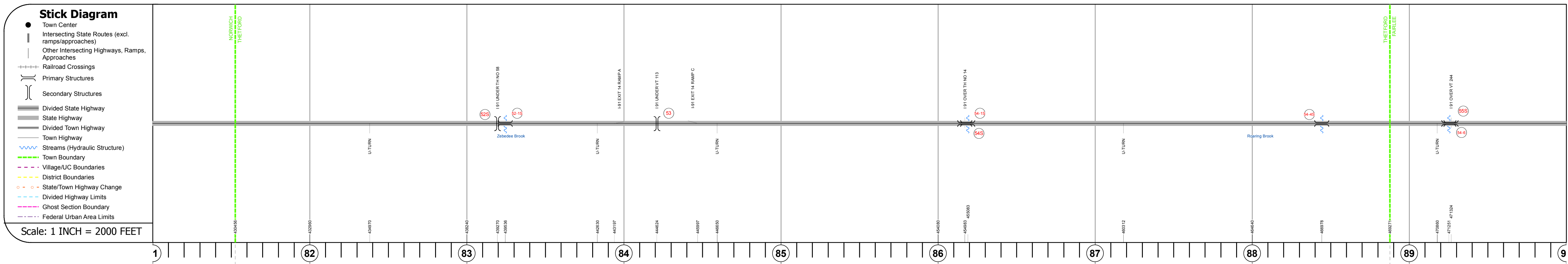
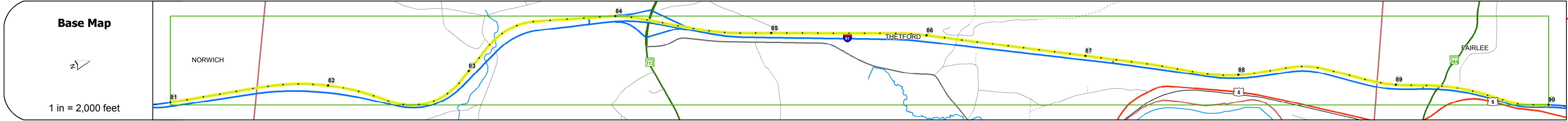
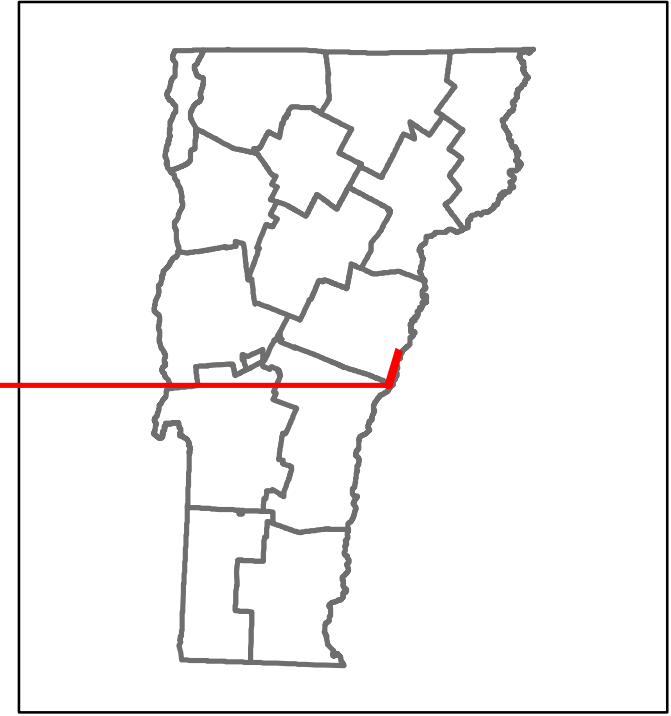


Route Log and Progress Chart

DRAFT

Please Note: Errors and Omissions May Exist.
Contact the VTrans Mapping Section with questions or concerns.

DISTRICT	TOWN	ROUTE
4, 7	FAIRLEE, THETFORD, NORWICH	I-91



Travellane	Roadway	Lane Count	Base	Subbase
		24	Two 2 1/2" Cr. Stone Base Courses	
		38		
		2		
			24" Crushed Rock	
				Two 2 1/2" Plant Mix Base Courses

Curves

Grades
-4.5

Historic Projects
2010: IM 091-2(72)
1998: IM 091-2(11)
1976: I-91-2(57)
1974: Unknown
1975: HMA 3608
1974: Unknown
1975: HMA 3608
1975: HMA 3608
1975: HMA 3608
1975: HMA 3608
1973: I-91-2(45) STAGE 3
1971: I-91-2(7) C/D
1971: I-91-2(41) STAGE 2
1971: I-91-2(7) C/A
2007: IM 091-2(68)
1971: I-91-2(24)

Maintenance Garage
District 4 - Thetford Garage

Speed Zone

Functional Class
1

National Highway System
NHS - Interstate

Limited Access Highway
Full

Traffic Counters

Customer Service Level
Interstate Or Divided Highway

AA DT Counts
2016
2015
2014
2013
2012

Crash Locations
2016
2015
2014
2013
2012

STRUCTURE DESCRIPTIONS

Bridge 52S:
Stringer/multi-beam or girder - 1970
Structure No. 200911D52S09111
Length: 129'
Facility Carried: TR 58
Structure Type: PLATE GIRDER
Features Intersected: I 91 UNDER TH NO 58

Culvert 52-1S:
Culvert - 1971
Structure No. 300091521S09111
Length: 13'
Under Clearance: 8.5'
Facility Carried: I91
Structure Type: CGMPPA
Features Intersected: BROOK
Maintenance: State

Bridge 53:
Stringer/multi-beam or girder - 1970
Structure No. 200180003209112
Length: 204'
Facility Carried: VT 00113 ML
Structure Type: 2 SPN WELDED PLT GIR
Features Intersected: I 91 UNDER VT 113

Culvert 54S:
Culvert - 1971
Structure No. 200091054S09112
Length: 21'
Under Clearance: 14.25'
Facility Carried: I 91 ML
Structure Type: RC BOX
Features Intersected: I 91 OVER TH NO 14
Maintenance/Ownership: State

Culvert 54-1S:
Culvert - 1971
Structure No. 300091541S09111
Length: 7'
Under Clearance: 8.0'
Facility Carried: I91
Structure Type: CGMPP
Features Intersected: BROOK
Maintenance: State

Culvert 54-4S:
Culvert - 1971
Structure No. 300091544S09111
Length: 7'
Under Clearance: 5.0'
Facility Carried: I91
Structure Type: CGMPPA
Features Intersected: BROOK
Maintenance: State

Culvert 54-6:
Culvert - 1969
Structure No. 30009154-609061
Length: 9'
Under Clearance: 8.0'
Facility Carried: I91
Structure Type: CGMPP
Features Intersected: BROOK
Maintenance: State

Bridge 55S:
Stringer/multi-beam or girder - 1971
Structure No. 200091055S09062
Length: 242'
Width: 39.4'
Under Clearance: 39.42'
Facility Carried: I 91 ML
Structure Type: 3SP CONT ROLLED BEAM
Features Intersected: I 91 OVER VT 244
Surface: Bituminous
Maintenance/Ownership: State

Historic Projects <ul style="list-style-type: none"> Unknown Retreatment Resurface Bituminous Mix Skinny Mix Bituminous Seal 	Functional Class <ul style="list-style-type: none"> 1 - Interstate System 2 - Other 3 - Principal Arterial 4 - Minor Arterial 5 - Major Collector 6 - Minor Collector 	Curves <ul style="list-style-type: none"> Left (segress) Right 	Road Widths <ul style="list-style-type: none"> (ft) 	Crash Locations <ul style="list-style-type: none"> Fatal Injury Property Damage Only Unknown Crash Type 	Mileage by Functional Class By Sheet 91-2 1 - Interstate 9.000 Page Total Mileage: 9.000 mi	Mileage by Town By Sheet ETE - I091-0000S 9.0 of 177.432 Page Total Mileage: 9.0 mi	DISTRICT 4, 7	TOWN FAIRLEE, THETFORD, NORWICH	Date: 11/03/17 10 of 20 TWN mileage: 81.0 to 90.0	ROUTE I-91 ETE mileage: 81.0 to 90.0
--	---	--	--	---	---	---	-------------------------	---	--	--