

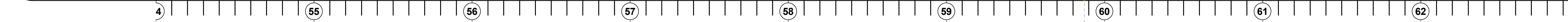
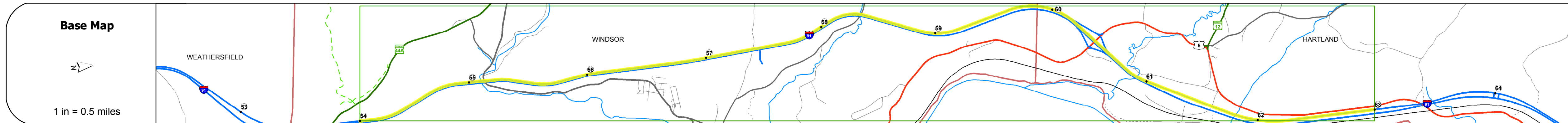
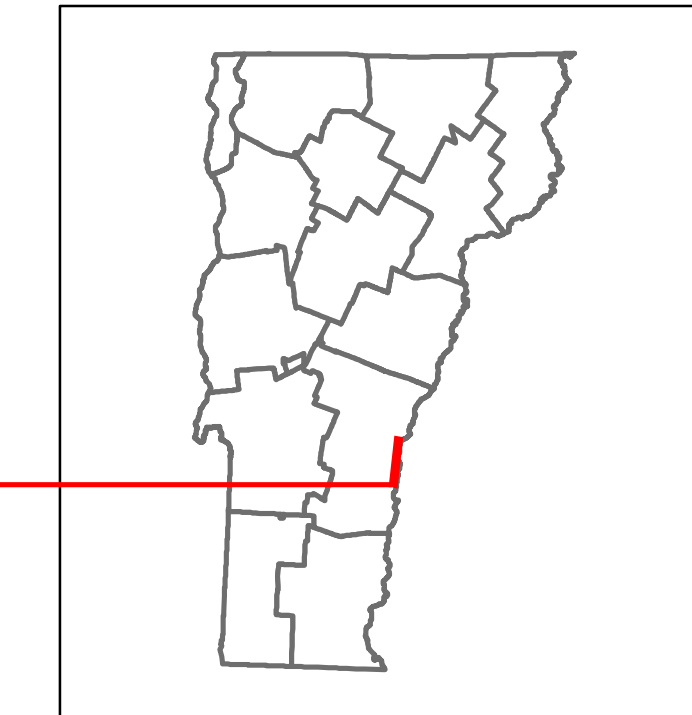


Route Log and Progress Chart

DRAFT

Please Note: Errors and Omissions May Exist.
Contact the VTrans Mapping Section with questions or concerns.

DISTRICT	TOWN	ROUTE
4	HARTLAND, WINDSOR	I-91



Road Widths	Travellane	Roadway	Lane Count	Base	Subbase

Curves	Radius	Length

Grades	Percentage

Historic Projects	Project ID	Start Mile	End Mile
	2014 IM 091-1194	55.5	56.5
	2001 IM 091-126	56.5	57.5
	2010 IM MEMB 141	57.5	58.5
	2010 IM MEMB 141	58.5	59.5
	1984 IR 091-118	59.5	60.5
	1985 IR 091-148	60.5	61.5
	1992 IR 091-120	61.5	62.5
	1979 IR 091-145	62.5	63.5
	1986 IR 091-1221 C2	63.5	64.5
	1985 IR 091-127 STAGE 2	64.5	65.5
	1994 IM IR 091-120	65.5	66.5
	1986 IR 091-1221 C4	66.5	67.5
	1986 IR 091-1221 C1	67.5	68.5
	1986 IR 091-1221 C2	68.5	69.5

Maintenance Garage	Location
	District 4 - Windsor Garage

Speed Zone	Zone
	Interstate Or Divided Highway

Functional Class	Class
	1 - Interstate

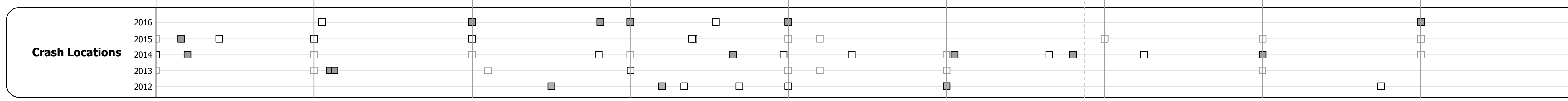
National Highway System	System
	NHS - Interstate

Limited Access Highway	Access
	Full

Traffic Counters	Counter ID

Customer Service Level	Level
	Interstate Or Divided Highway

ADT Counts	Year	Count
	2016	
	2015	
	2014	
	2013	
	2012	



STRUCTURE DESCRIPTIONS

Bridge 33S:
Stringer/multi-beam or girder - 2013
Structure No. 200091033514232
Length: 645'
Width: 38.0'
Under Clearance: 66.0'
Facility Carried: I 91 ML
Structure Type: 5 SPAN CONT BULB TEE
Features Intersected: I 91 OVER VT 44 MILLB
Maintenance/Ownership: State

Culvert 33-3:
Culvert - 1966
Structure No. 30009133-314231
Length: 8'
Under Clearance: 8.0'
Facility Carried: I91
Structure Type: ALUM SLEEVE
Features Intersected: BROOK
Maintenance: State

Bridge 34S:
Stringer/multi-beam or girder - 1965
Structure No. 200091034514232
Length: 168'
Width: 30.0'
Under Clearance: 16.92'
Facility Carried: I 91 ML
Structure Type: 3 SP CONT ROLLED BM
Features Intersected: I 91 OVER TH NO 5
Surface: Bituminous
Maintenance/Ownership: State

Bridge 35S:
Stringer/multi-beam or girder - 1965
Structure No. 200091035514232
Length: 119'
Width: 38.0'
Under Clearance: 14.33'
Facility Carried: I 91 ML
Structure Type: GIRDER
Features Intersected: I 91 OVER TH NO 3
Surface: Bituminous
Maintenance/Ownership: State

Culvert 35-1:
Culvert - 1966
Structure No. 30009135-114231
Length: 8'
Under Clearance: 9.0'
Facility Carried: I91
Structure Type: CGMPP
Features Intersected: BASHON BRK
Maintenance: State

Bridge 36:
Stringer/multi-beam or girder - 1965
Structure No. 200113058A14092
Length: 220'
Facility Carried: US 05 ML
Structure Type: 4 SP CONT ROLLED BM
Features Intersected: I 91 UNDER US 5

Culvert 36-1:
Culvert - 1965
Structure No. 20009136-114092
Length: 24'
Facility Carried: I 91 ML
Structure Type: CONC ARCH CULVERT
Features Intersected: LULLS BROOK
Maintenance/Ownership: State

Bridge 37:
Stringer/multi-beam or girder - 1965
Structure No. 2014090D3714091
Length: 359'
Facility Carried: TR 41
Structure Type: 6 SP ROLLED BEAM
Features Intersected: I 91 OVER TH NO 41

Culvert 37-1:
Culvert - 1966
Structure No. 30009137-114091
Length: 13'
Under Clearance: 8.5'
Facility Carried: I91
Structure Type: CGMPPA
Features Intersected: BROOK
Maintenance: State

Historic Projects <ul style="list-style-type: none"> Unknown Retreatment Resurface Bituminous Mix Skinny Mix Bituminous Seal 	Functional Class <ul style="list-style-type: none"> 1 - Interstate System 2 - Other Freeways and Expressways 3 - Principal Arterial 4 - Minor Arterial 5 - Major Collector 6 - Minor Collector 	Curves <ul style="list-style-type: none"> Left (degrees) Right 	Road Widths <ul style="list-style-type: none"> (ft) 	Crash Locations <ul style="list-style-type: none"> Fatal Injury Property Damage Only Unknown Crash Type 	Mileage by Functional Class By Sheet 91-1 1 - Interstate 9.000	Mileage by Town By Sheet ETE - I091-0000S 9.0 of 177.432	DISTRICT 4	TOWN HARTLAND, WINDSOR	Date: 11/03/17	ROUTE I-91 ETE mileage: 54.0 to 63.0
--	--	--	--	---	--	--	----------------------	----------------------------------	-----------------------	---