

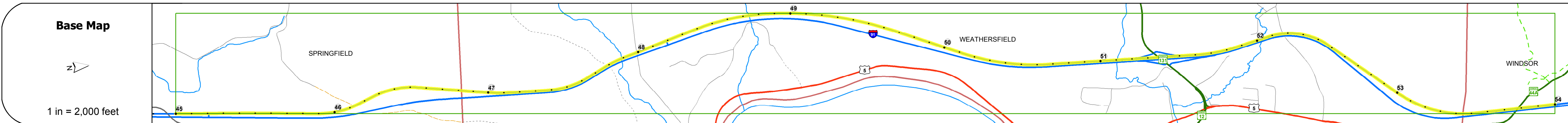
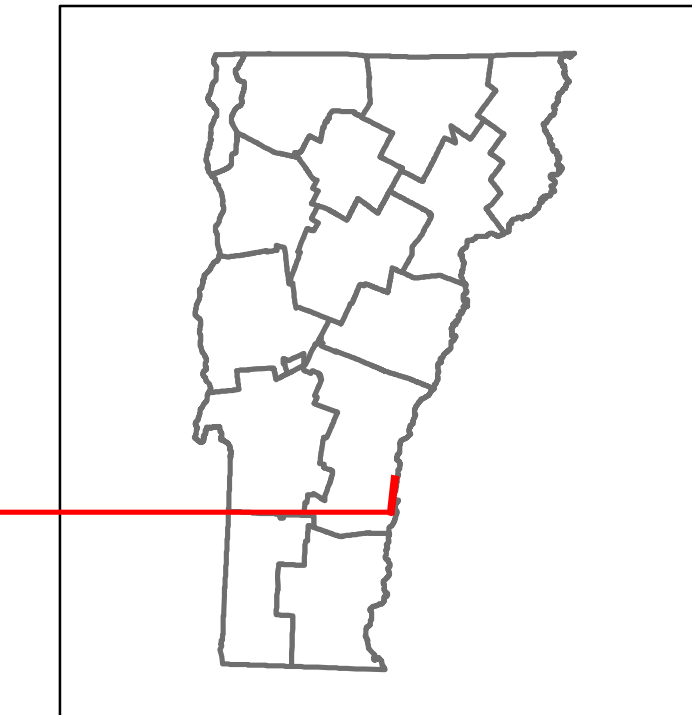


Route Log and Progress Chart


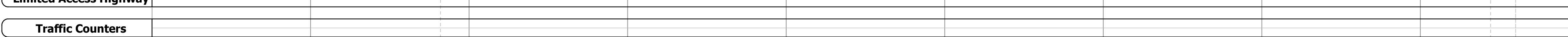




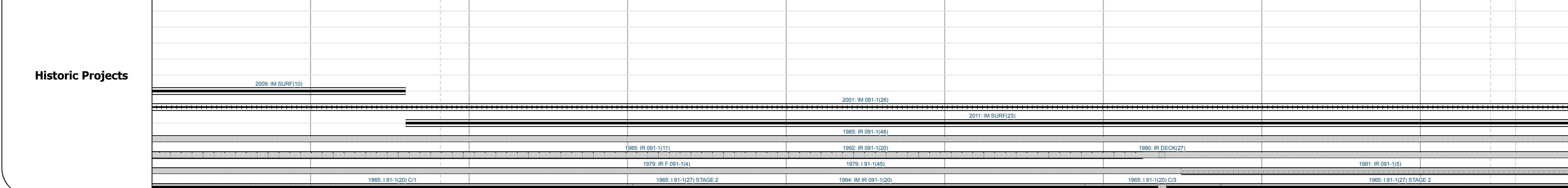
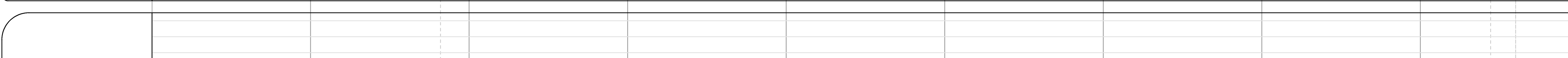

DRAFT

Please Note: Errors and Omissions May Exist.
Contact the VTrans Mapping Section with questions or concerns.

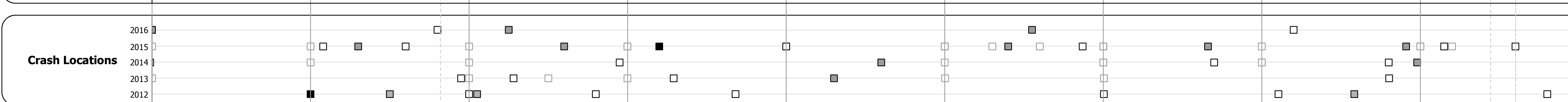
DISTRICT	TOWN	ROUTE
2, 4	WEATHERSFIELD, WINDSOR, SPRINGFIELD	I-91



Station	Travellane	Roadway	Lane Count	Base	Subbase
46					
47					
48					
49					
50					Two 2 1/2" Cr. Stone Base Courses 24" Crushed Rock
51					
52					
53					



Year	Station 46	Station 47	Station 48	Station 49	Station 50	Station 51	Station 52	Station 53
2016								
2015								
2014								
2013								
2012								



STRUCTURE DESCRIPTIONS

Culvert 29-3:
Culvert - 1965
Structure No. 30009129-314201
Length: 9'
Under Clearance: 10.0'
Facility Carried: I91
Structure Type: MULTI PLATE/ SLEEVE
Features Intersected: BROOK
Maintenance: State

Bridge 29-4:
Stringer/multi-beam or girder - 1965
Structure No. 201420D29414201
Length: 275'
Facility Carried: TR 51
Structure Type: 5 SP CONT ROLLED BM
Features Intersected: I 91 UNDER TH NO 51

Culvert 29-5:
Culvert - 1965
Structure No. 30009129-514201
Length: 6'
Under Clearance: 6.5'
Facility Carried: I91
Structure Type: CGMPP
Features Intersected: BROOK
Maintenance: State

Culvert 29-6:
Culvert - 1965
Structure No. 30009129-614201
Length: 9'
Under Clearance: 10.0'
Facility Carried: I91
Structure Type: CGMPP
Features Intersected: BLOOD BROOK
Maintenance: State

Culvert 29-9:
Culvert - 1965
Structure No. 30009129-914201
Length: 6'
Under Clearance: 6.0'
Facility Carried: I91
Structure Type: ACCGMP
Features Intersected: CATTLEPASS
Maintenance: State

Culvert 29-10:
Culvert - 1965
Structure No. 200091291014202
Length: 21'
Facility Carried: I 91 ML
Structure Type: TWIN CELL RC BOX
Features Intersected: MILL BROOK
Maintenance/Ownership: State

Bridge 30S:
Stringer/multi-beam or girder - 1965
Structure No. 200091030S14202
Length: 219'
Width: 30.0'
Under Clearance: 15.08'
Facility Carried: I 91 ML
Structure Type: 3 SP CONT ROLLED BM
Features Intersected: I 91 OVER VT 131
Surface: Bituminous
Maintenance/Ownership: State

Culvert 30-1:
Culvert - 1966
Structure No. 30009130-114201
Length: 8'
Under Clearance: 8.5'
Facility Carried: I91
Structure Type: CGMPP
Features Intersected: BROOK
Maintenance: State

Bridge 31:
Stringer/multi-beam or girder - 1965
Structure No. 201420D3114201
Length: 251'
Facility Carried: TR 37
Structure Type: 4 SP ROLLED BEAM
Features Intersected: I 91 UNDER TH NO 37

Bridge 32:
Stringer/multi-beam or girder - 1965
Structure No. 201423D3214231
Length: 321'
Facility Carried: VT 0044A
Structure Type: 4 SP ROLLED BEAM
Features Intersected: I 91 UNDER VT 44A

Culvert 32-1:
Culvert - 1966
Structure No. 30009132-114231
Length: 6'
Under Clearance: 6.5'
Facility Carried: I91
Structure Type: CGMPP
Features Intersected: BROOK
Maintenance: State

Historic Projects <ul style="list-style-type: none"> Unknown Retreatment Resurface Bituminous Mix Skinny Mix Bituminous Seal 	Functional Class <ul style="list-style-type: none"> 1 - Interstate System 2 - Other Freeways and Expressways 3 - Principal Arterial 4 - Minor Arterial 5 - Major Collector 6 - Minor Collector 	Curves <ul style="list-style-type: none"> Left (segress) Right 	Road Widths (ft) Traffic Counters (counter ID) AADT (count)	Crash Locations <ul style="list-style-type: none"> Fatal Injury Property Damage Only Unknown Crash Type High Crash Locations (HCL's) HCL No. 1 - 100 101 - 200 201 - 300 301 - 400 401 - 800	Mileage by Functional Class By Sheet 91-1 1 - Interstate 9.000 Page Total Mileage: 9.000 mi	Mileage by Town By Sheet ETE - I091-0000S 9.0 of 177.432 Page Total Mileage: 9.0 mi	DISTRICT 2, 4	TOWN WEATHERSFIELD, WINDSOR, SPRINGFIELD	Date: 11/03/17 6 of 20 TWN mileage: 45.0 to 54.0	ROUTE I-91 ETE mileage: 45.0 to 54.0
--	--	--	---	---	--	--	-------------------------	--	--	---