

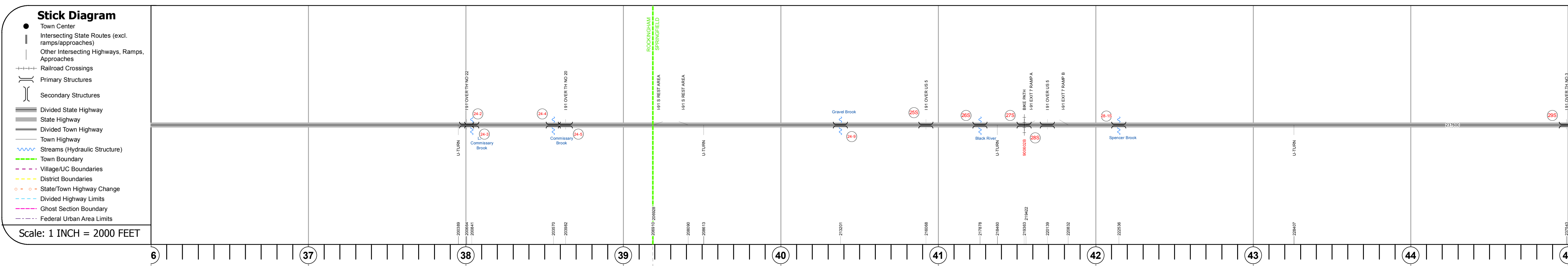
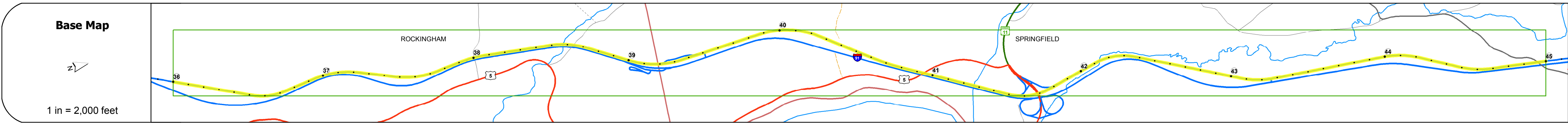
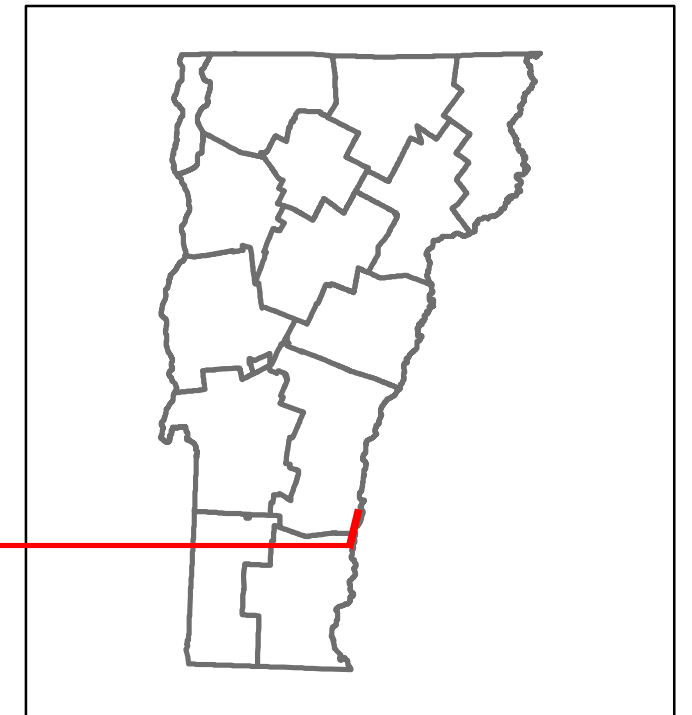


# Route Log and Progress Chart

**DRAFT**


Please Note: Errors and Omissions May Exist.  
Contact the VTrans Mapping Section with questions or concerns.

DISTRICT	TOWN	ROUTE
2	ROCKINGHAM, SPRINGFIELD	I-91



Travellane	Roadway	Lane Count	Base	Subbase
			Two 2 1/2" Cr. Gravel Plant Mix Base Courses	
			24" Crushed Rock	
			Two 2 1/2" Cr. Stone Base Courses	

Curves	Grades
3	+6, +4.5, -4.8, +5, +5, +6, -5, -5, +3.7, +2.4, +5, +2, +5.8, -2.8



<b>Maintenance Garage</b>	District 2 - Rockingham Garage
---------------------------	--------------------------------

<b>Speed Zone</b>	
-------------------	--

<b>Functional Class</b>	1
-------------------------	---

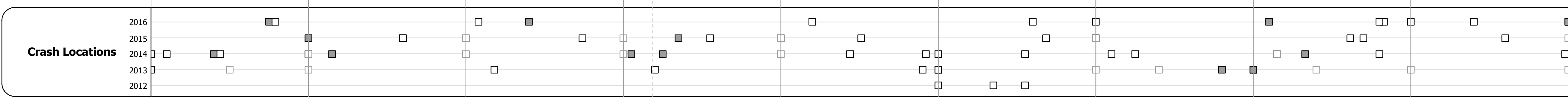
<b>National Highway System</b>	NHS - Interstate
--------------------------------	------------------

<b>Limited Access Highway</b>	Full
-------------------------------	------

<b>Traffic Counters</b>	
-------------------------	--

<b>Customer Service Level</b>	Interstate Or Divided Highway
-------------------------------	-------------------------------

<b>AADT Counts</b>	2016, 2015, 2014, 2013, 2012
--------------------	------------------------------



## STRUCTURE DESCRIPTIONS

**Culvert 24-2:**  
Culvert - 1965  
Structure No. 20009124-213142  
Length: 21'  
Under Clearance: 13.0'  
Facility Carried: I 91 ML  
Structure Type: REINFORCED CONC. BOX  
Features Intersected: I 91 OVER TH NO 22  
Maintenance/Ownership: State

**Culvert 24-3:**  
Culvert - 1965  
Structure No. 30009124-313141  
Length: 6'  
Under Clearance: 6.0'  
Facility Carried: I91  
Structure Type: CGMPP  
Features Intersected: BROOK  
Maintenance: State

**Culvert 24-4:**  
Culvert - 1965  
Structure No. 30009124-413141  
Length: 8'  
Under Clearance: 9.0'  
Facility Carried: I91  
Structure Type: CGMPP  
Features Intersected: BROOK  
Maintenance: State

**Culvert 24-5:**  
Culvert - 1965  
Structure No. 20009124-513142  
Length: 21'  
Under Clearance: 12.92'  
Facility Carried: I 91 ML  
Structure Type: REINFORCED CONC BOX  
Features Intersected: I 91 OVER TH NO 20  
Maintenance/Ownership: State

**Culvert 24-9:**  
Culvert - 1965  
Structure No. 30009124-914181  
Length: 7'  
Under Clearance: 8.0'  
Facility Carried: I91  
Structure Type: CGMPP  
Features Intersected: BROOK  
Maintenance: State

**Bridge 25S:**  
Stringer/multi-beam or girder - 1965  
Structure No. 200091025S14182  
Length: 211'  
Width: 30.0'  
Under Clearance: 14.25'  
Facility Carried: I 91 ML  
Structure Type: 3 SP CONT ROLLED BM  
Features Intersected: I 91 OVER US 5  
Surface: Bituminous  
Maintenance/Ownership: State

**Bridge 26S:**  
Stringer/multi-beam or girder - 1965  
Structure No. 200091026S14182  
Length: 316'  
Width: 30.0'  
Facility Carried: I 91 ML  
Structure Type: 3 SP CONT WLD GIRDER  
Features Intersected: BLACK RIVER  
Surface: Bituminous  
Maintenance/Ownership: State

**Bridge 27S:**  
Stringer/multi-beam or girder - 1965  
Structure No. 200091027S14182  
Length: 74'  
Width: 42.0'  
Facility Carried: I 91 ML  
Structure Type: ROLLED BEAM  
Features Intersected: BIKE PATH  
Surface: Bituminous  
Maintenance/Ownership: State

**Bridge 28S:**  
Stringer/multi-beam or girder - 1965  
Structure No. 200091028S14182  
Length: 207'  
Width: 30.0'  
Under Clearance: 17.33'  
Facility Carried: I 91 ML  
Structure Type: 4 SP CONT ROLLED BM  
Features Intersected: I 91 OVER US 5  
Surface: Bituminous  
Maintenance/Ownership: State

**Culvert 28-1S:**  
Culvert - 1965  
Structure No. 300091281S14181  
Length: 13'  
Facility Carried: I-91  
Structure Type: RC BOX  
Features Intersected: SPENCER BROOK  
Maintenance: State

<b>Historic Projects</b> <ul style="list-style-type: none"> <li>Unknown</li> <li>Retreatment</li> <li>Resurface</li> <li>Bituminous Mix</li> <li>Skippy Mix</li> <li>Bituminous Seal</li> </ul>	<b>Functional Class</b> <ul style="list-style-type: none"> <li>1 - Interstate System</li> <li>2 - Other</li> <li>3 - Principal Arterial</li> <li>4 - Minor Arterial</li> <li>5 - Major Collector</li> <li>6 - Minor Collector</li> </ul>	<b>Curves</b> <ul style="list-style-type: none"> <li>Left (segres)</li> <li>Right</li> </ul>	<b>Road Widths</b> <ul style="list-style-type: none"> <li>(ft)</li> </ul>	<b>Crash Locations</b> <ul style="list-style-type: none"> <li>Fatal</li> <li>Injury</li> <li>Property Damage Only</li> <li>Unknown Crash Type</li> </ul>	<b>Mileage by Functional Class By Sheet</b> 91-1 1 - Interstate 9.000	<b>Mileage by Town By Sheet</b> ETE - I091-0000S 9.0 of 177.432	<b>DISTRICT</b> 2	<b>TOWN</b> ROCKINGHAM, SPRINGFIELD	<b>Date:</b> 11/03/17	<b>ROUTE</b> I-91	
<b>Speed Zones</b> 25 30 35 40 45 50 55 60 65						<b>Page Total Mileage:</b> 9.000 mi		<b>Page Total Mileage:</b> 9.0 mi		<b>5 of 20</b> <b>TWN mileage:</b> 36.0 to 45.0	<b>ETE mileage:</b> 36.0 to 45.0