

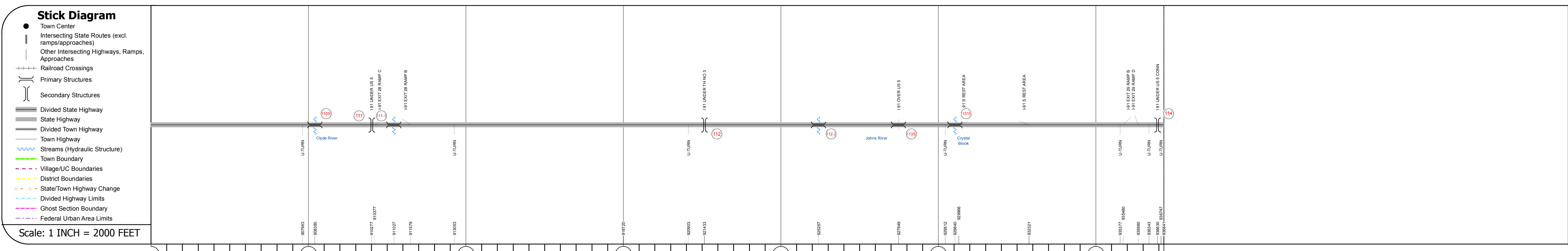
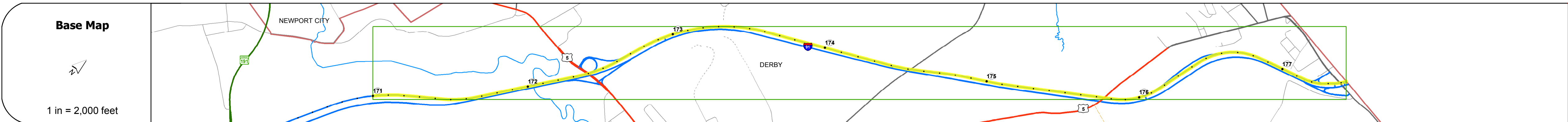
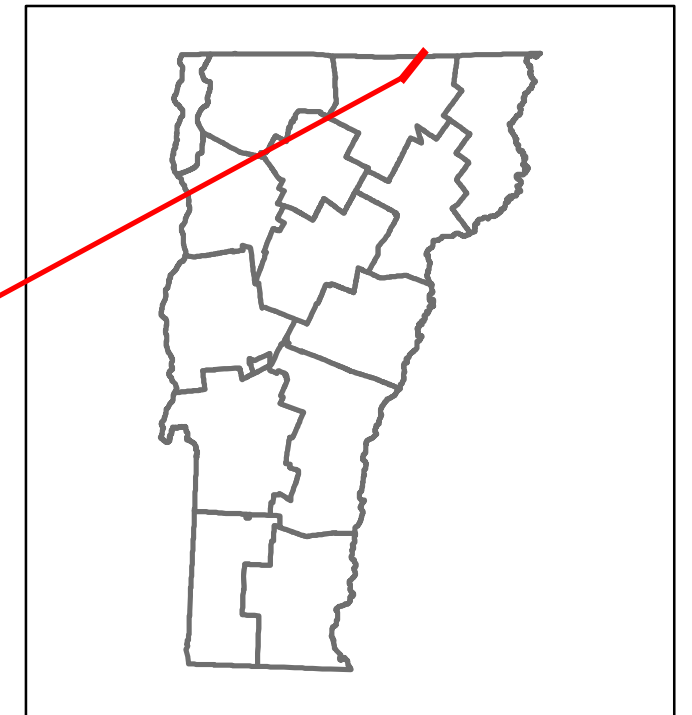


Route Log and Progress Chart

DRAFT

Please Note: Errors and Omissions May Exist.
Contact the VTrans Mapping Section with questions or concerns.

DISTRICT	TOWN	ROUTE
9	DERBY	I-91



STRUCTURE DESCRIPTIONS

Bridge 110S:
Stringer/multi-beam or girder - 1970
Structure No. 200091110S10072
Length: 302'
Width: 38.2'
Facility Carried: I 91 ML
Structure Type: 3SP CONT GIRDER
Features Intersected: CLYDE RIVER
Surface: Bituminous
Maintenance/Ownership: State

Bridge 111:
Stringer/multi-beam or girder - 1970
Structure No. 200034017810072
Length: 331'
Facility Carried: US 05 ML
Structure Type: ASP CONT ROLLED BM
Features Intersected: I 91 UNDER US 5

Culvert 111-1:
Culvert - 1963
Structure No. 300091111110071
Length: 7'
Under Clearance: 7.5'
Facility Carried: I91
Structure Type: MULTIPATE PIPE
Features Intersected: BROOK
Maintenance: State

Bridge 112:
Stringer/multi-beam or girder - 1962
Structure No. 200319004A10072
Length: 344'
Facility Carried: TR 03 ML
Structure Type: 5 SP ROLLED BEAM
Features Intersected: I 91 UNDER TH NO 3

Culvert 112-2:
Culvert - 1962
Structure No. 300091112210071
Length: 8'
Under Clearance: 8.5'
Facility Carried: I91
Structure Type: MULTIPATE PIPE
Features Intersected: BROOK
Maintenance: State

Bridge 113S:
Stringer/multi-beam or girder - 1969
Structure No. 200091113S10072
Length: 194'
Width: 38.3'
Under Clearance: 18.92'
Facility Carried: I 91 ML
Structure Type: 3SP CONT ROLLED BM
Features Intersected: I 91 OVER US 5
Surface: Bituminous
Maintenance/Ownership: State


Culvert 1131S:
Culvert - 1962
Structure No. 300091H13S10071
Length: 7'
Under Clearance: 7.5'
Facility Carried: I91
Structure Type: MULTI PLATE PIPE
Features Intersected: BROOK
Maintenance: State

Bridge 114:
Stringer/multi-beam or girder - 1962
Structure No. 200318000110072
Length: 316'
Facility Carried: US 05 CONN
Structure Type: 5 SP ROLLED BM
Features Intersected: I 91 UNDER US 5 CONN

Road Widths	Travellane	Roadway	Lane Count	Base	Subbase
				Two 2 1/2" Plant Mix Base Courses	
				24" Crushed Rock	
				Two 2 1/2" Crushed Stone Base Courses	
				Two 2 1/2" Plant Mix, Mic. C, S	

Curves	Radius	Length
	5.3	
	3.3	3

Grades	Grade
	+3.2
	+4.8



Maintenance Garage	Location
	District 9 - Derby Garage

Speed Zone	Speed

Functional Class	Class
	1

National Highway System	System
	NHS - Interstate

Limited Access Highway	Access
	Full

Traffic Counters	Counter ID

Customer Service Level	Level
	Interstate Or Divided Highway

AADT Counts	Year	Count
	2016	
2015		
2014		
2013		
2012		

Crash Locations	Year	Location
	2016	
2015		
2014		
2013		
2012		

Historic Projects Unknown, Bituminous Concrete, Retreatment, Bituminous Macadam, Resurface, Cold Plane and Bituminous Concrete, Bituminous Mix, Concrete, Skippy Mix, Bituminous Seal, Gravel, Surface Treated Gravel, Plant Mix, Reclaimed Base and Bituminous Concrete	Functional Class 1 - Interstate System, 2 - Other Freeways and Expressways, 3 - Principal Arterial, 4 - Minor Arterial, 5 - Major Collector, 6 - Minor Collector	Curves Left (degrees), Right, Grades: grade up, grade down	Road Widths (ft), Traffic Counters (counter ID), AADT (count)	Crash Locations Fatal, Injury, Property Damage Only, Unknown Crash Type, High Crash Locations (HCL's): 1-100, 101-200, 201-300, 301-400, 401-800	Mileage by Functional Class By Sheet 91-3 1 - Interstate 6.432	Mileage by Town By Sheet ETE - I091-0000S 6.432 of 177.432	DISTRICT 9	TOWN DERBY	Date: 11/03/17 20 of 20 TWN mileage: 171.0 to 177.432	ROUTE I-91 ETE mileage: 171.0 to 177.432
------------------------------------------------------------------------------------------------------------------------------------------------------------------------------------------------------------------------------------------------------------------------------------	----------------------------------------------------------------------------------------------------------------------------------------------------------------------------	----------------------------------------------------------------------	-------------------------------------------------------------------------	------------------------------------------------------------------------------------------------------------------------------------------------------------	--------------------------------------------------------------------------	----------------------------------------------------------------------	----------------------	----------------------	----------------------------------------------------------------------------------	-------------------------------------------------------