

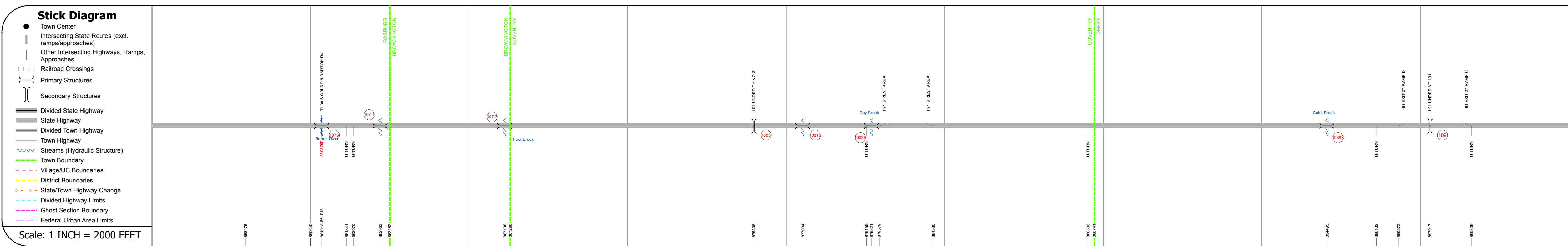
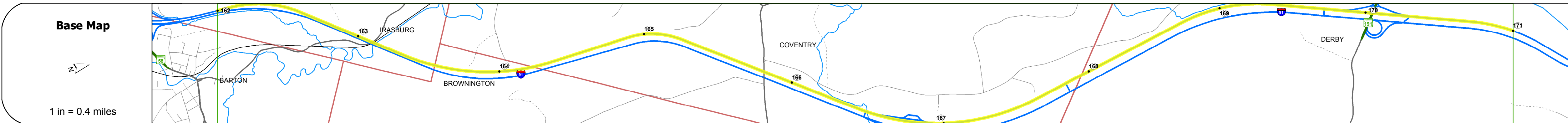
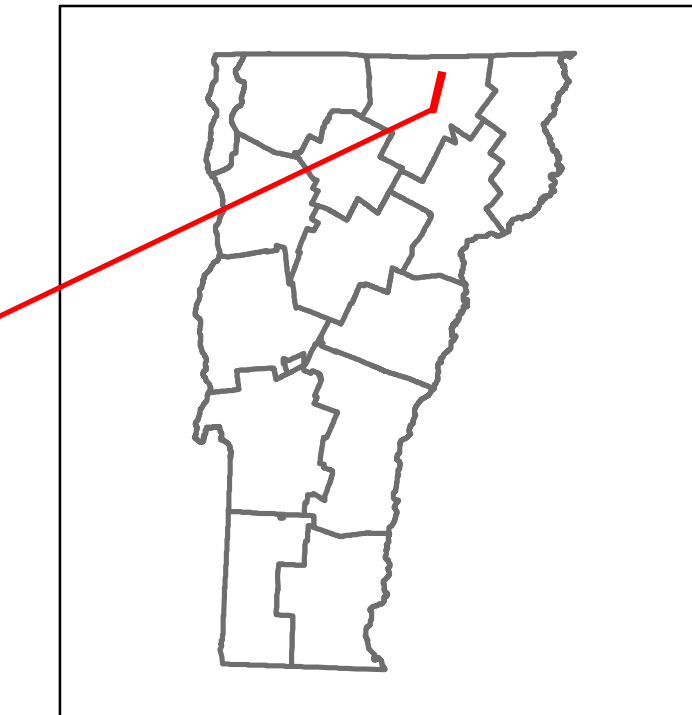


# Route Log and Progress Chart

**DRAFT**

Please Note: Errors and Omissions May Exist.  
Contact the VTrans Mapping Section with questions or concerns.

DISTRICT	TOWN	ROUTE
9	BROWNINGTON, COVENTRY, IRASBURG, DERBY	I-91



Road Widths	Travellane	Roadway	Lane Count	Base	Subbase
			24		
			38		
			2		
			Two 2 1/2" Plant Mix Base Courses		
			24" Crushed Rock		

Curves	Grades
	+4.5
	+4
	-4
	+5

Historic Projects
2013: IM 091-3(45)
2014: IM 091-3(11)
2011: IM 091-3(8)
2010: IM 091-3(46)
1988: IR 091-3(3)
1972: EMP 191-3(20) STAGE #
1977: 191-3(37)
2011: IM 091-3(47)
1979: 191-3(34) STAGE 3
1972: 191-3(8)
1970: 191-3(7)

Maintenance Garage
District 9 - Barton Garage
District 9 - Derby Garage

Speed Zone

Functional Class
1

National Highway System
NHS - Interstate

Limited Access Highway
Full

Traffic Counters

Customer Service Level
Interstate Or Divided Highway

AAADT Counts
2016
2015
2014
2013
2012

Crash Locations
2016
2015
2014
2013
2012

STRUCTURE DESCRIPTIONS
<p><b>Bridge 107S:</b> Stringer/multi-beam or girder - 1971 Structure No. 200091107S10112 Length: 447' Width: 39.4' Under Clearance: 26.08' Facility Carried: 191 ML Structure Type: SSP CONT WGRBM APPR Features Intersected: TH38 + CRLRR + BARTON RV Surface: Bituminous Maintenance/Ownership: State</p> <p><b>Culvert 107-1:</b> Culvert - 1972 Structure No. 300091107110111 Length: 6' Under Clearance: 6.0' Facility Carried: I91 Structure Type: A.C.C.G.M.P. Features Intersected: SWAMP DRAIN Maintenance: State</p> <p><b>Culvert 107-3:</b> Culvert - 1972 Structure No. 300091107310031 Length: 8' Under Clearance: 8.5' Facility Carried: I91 Structure Type: MULTIPLATE PIPE Features Intersected: TROUT BROOK Maintenance: State</p> <p><b>Bridge 108S:</b> Frame - 1971 Structure No. 201005D08S10051 Length: 124' Facility Carried: TR 03 Structure Type: CONT STL RIGID FRAME Features Intersected: I 91 UNDER TH NO 3</p> <p><b>Culvert 1081S:</b> Culvert - 1972 Structure No. 300091H81S10051 Length: 7' Under Clearance: 5.0' Facility Carried: I91 Structure Type: MULTIPLATE PIPE Features Intersected: BROOK Maintenance: State</p> <p><b>Culvert 1083S:</b> Culvert - 1972 Structure No. 300091H83S10051 Length: 13' Under Clearance: 9.0' Facility Carried: I91 Structure Type: MULTIPLATE PIPE ARCH Features Intersected: BROOK Maintenance: State</p> <p><b>Culvert 1088S:</b> Culvert - 1997 Structure No. 300091H88S10071 Length: 15' Facility Carried: I91 Structure Type: MULTIPLATE PIPE ARCH Features Intersected: BROOK Maintenance: State</p> <p><b>Bridge 109:</b> Stringer/multi-beam or girder - 1970 Structure No. 201343000110072 Length: 375' Facility Carried: VT 00191 SPUR Structure Type: 3SP CONT WELDED GIR Features Intersected: I 91 UNDER VT 191</p>

<b>Historic Projects</b> <ul style="list-style-type: none"> <li>Unknown</li> <li>Bituminous Concrete</li> <li>Retreatment</li> <li>Resurface</li> <li>Bituminous Mix</li> <li>Skinny Mix</li> <li>Bituminous Seal</li> </ul>	<b>Functional Class</b> <ul style="list-style-type: none"> <li>1 - Interstate System</li> <li>2 - Other</li> <li>3 - Principal Arterial</li> <li>4 - Minor Arterial</li> <li>5 - Major Collector</li> <li>6 - Minor Collector</li> </ul>	<b>Curves</b> <ul style="list-style-type: none"> <li>Left (degrees)</li> <li>Right</li> </ul>	<b>Road Widths</b> <ul style="list-style-type: none"> <li>(ft)</li> </ul>	<b>Crash Locations</b> <ul style="list-style-type: none"> <li>Fatal</li> <li>Injury</li> <li>Property Damage Only</li> <li>Unknown Crash Type</li> </ul>	<b>Mileage by Functional Class By Sheet</b> 91-3 1 - Interstate 9.000	<b>Mileage by Town By Sheet</b> ETE - I091-0000S 9.0 of 177.432	<b>DISTRICT</b> 9	<b>TOWN</b> BROWNINGTON, COVENTRY, IRASBURG, DERBY	<b>Date:</b> 11/03/17	<b>ROUTE</b> I-91
<b>Speed Zones</b> 25 30 35 40 45 50 55 60 65	<b>Traffic Counters</b> (counter ID) AADT (count)	<b>Grades</b> grade up grade down	<b>Traffic Counters</b> (count)	<b>High Crash Locations (HCL's)</b> HCL No. 201 - 300 1 - 100 301 - 400 101 - 200 401 - 800	<b>Page Total Mileage:</b> 9.000 mi	<b>Page Total Mileage:</b> 9.0 mi	<b>19 of 20</b> TWN mileage: 162.0 to 171.0	<b>ETE mileage:</b> 162.0 to 171.0		